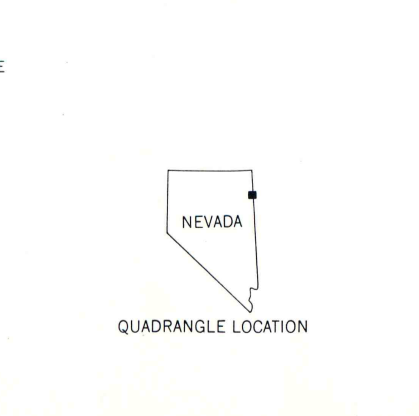
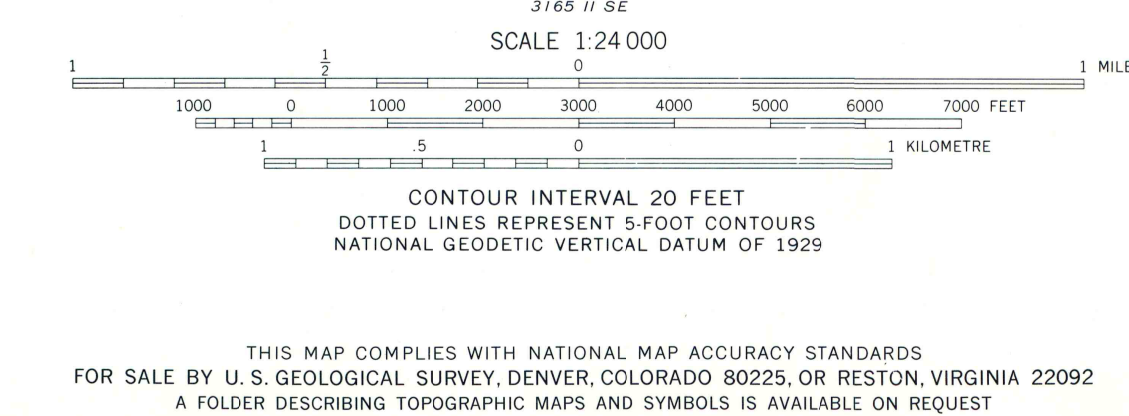
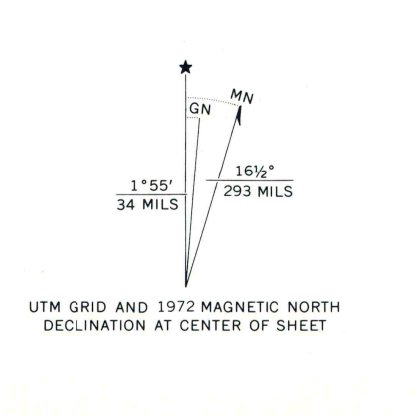




Mapped, edited, and published by the Geological Survey
Control by USGS and NOS/NOAA
Topography by photogrammetric methods from aerial
photographs taken 1970. Field checked 1972
Orthophotograph from aerial photographs taken 1972
Projection: Nevada coordinate system, east zone
(transverse Mercator)
10,000-foot grid ticks based on Nevada coordinate
system, east zone and Utah coordinate system,
central zone
1000-metre Universal Transverse Mercator grid ticks,
zone 11, shown in blue. 1927 North American datum
Where omitted, land lines have not been established



ROAD CLASSIFICATION
Primary highway, hard surface
Secondary highway, hard surface
Unimproved road
Light-duty road, hard or improved surface
Unimproved road
Interstate Route
U. S. Route
State Route

WENDOVER, NEV.—UTAH
N4037.5—W11400/7.5
1972
AMS 3165 II NE—SERIES V096