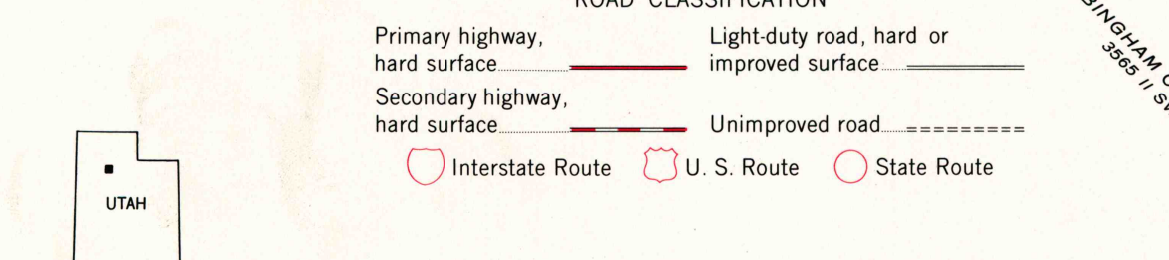
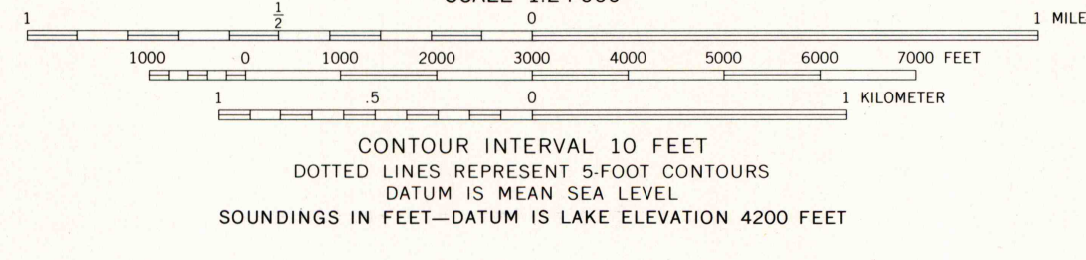
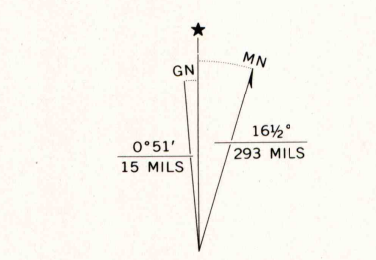




Mapped, edited, and published by the Geological Survey  
Control by USGS and USC&GS  
Topography by photogrammetric methods from aerial photographs taken 1953 and by planimetric surveys 1923-24 and 1955  
Revision and orthophotomosaic from aerial photographs taken 1971  
Field checked 1972  
Underwater contours by photogrammetric methods from aerial photographs taken 1966, 1969, and 1971-72. Soundings compiled from chart furnished by U.S. Naval Reserve  
Projection and 10,000-foot grid ticks: Utah coordinate system, central zone (Lambert conformal conic)  
1000-meter Universal Transverse Mercator grid ticks, zone 12, shown in blue. 1927 North American datum



THIS MAP COMPLIES WITH NATIONAL MAP ACCURACY STANDARDS  
FOR SALE BY U.S. GEOLOGICAL SURVEY  
DENVER, COLORADO 80225, OR RESTON, VIRGINIA 22092  
A FOLDER DESCRIBING TOPOGRAPHIC MAPS AND SYMBOLS IS AVAILABLE ON REQUEST

MILLS JUNCTION, UTAH  
N4037.5—W11215/7.5  
1972  
AMS 3565 III NE SERIES V8970

