



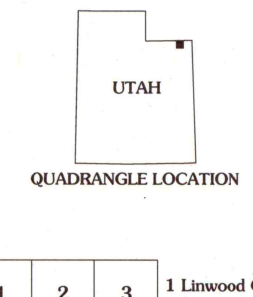
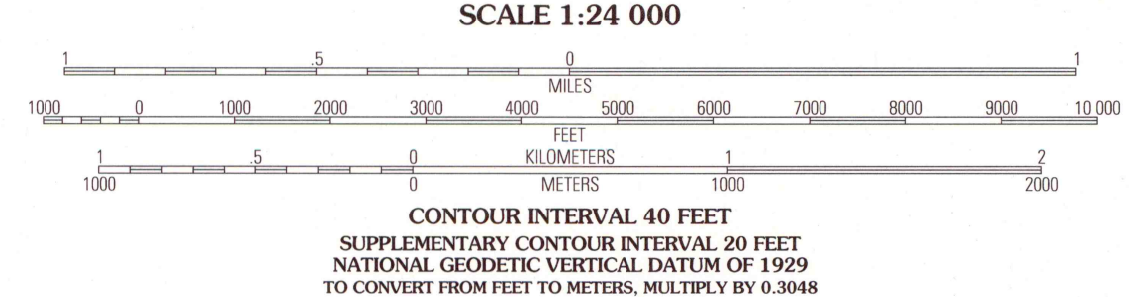
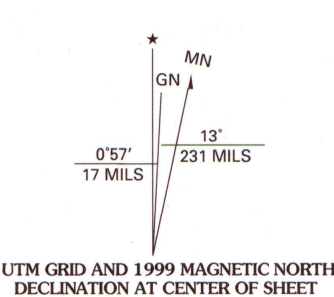
Produced by the United States Geological Survey 1966
Revision by USDA Forest Service 1996

Topography compiled 1950. Planimetry derived from imagery taken 1993 and other sources. Public Land Survey System and survey control current as of 1996

North American Datum of 1927 (NAD 27). Projection and 10 000-foot ticks: Utah coordinate system, north zone (Lambert conformal conic)
Blue 1000-meter Universal Transverse Mercator ticks, zone 12
North American Datum of 1983 (NAD 83) is shown by dashed corner ticks
The values of the shift between NAD 27 and NAD 83 for 7.5-minute intersections are obtainable from National Geodetic Survey NADCON software

Non-National Forest System lands within the National Forest
Inholdings may exist in other National or State reservations

This map is not a legal land title or ownership document. Public lands are subject to change and leasing, and may have access restrictions; check with local offices. Obtain permission before entering private lands
Areas covered by dashed light-blue pattern are subject to controlled inundation to 6045 feet
Protraction Blocks (PB) are unsurveyed land of uncertain acreage



HIGHWAYS AND ROADS

Interstate	Primary highway
U. S.	Secondary highway
State	Light-duty road
County	Composition: Unspecified
National Forest, suitable for passenger cars	Paved
National Forest, suitable for high clearance vehicles	Gravel
National Forest Trail	Dirt
	Unimproved; 4 wheel drive
	Trail
	Gate; Barrier

ADJOINING 7.5' QUADRANGLES

1	2	3	1 Linwood Canyon
			2 Haystack Buttes South
			3 Minnie Gap
4	5		4 Manila
			5 Dutch John
			6 Elk Park
			7 East Park Reservoir
6	7	8	8 Mount Lena

THIS MAP COMPLIES WITH NATIONAL MAP ACCURACY STANDARDS
FOR SALE BY U.S. GEOLOGICAL SURVEY, P.O. BOX 25286, DENVER, COLORADO 80225
A FOLDER DESCRIBING TOPOGRAPHIC MAPS AND SYMBOLS IS AVAILABLE ON REQUEST

FLAMING GORGE, UT-WY
1996
NMA 4065 1 NE - SERIES V897

