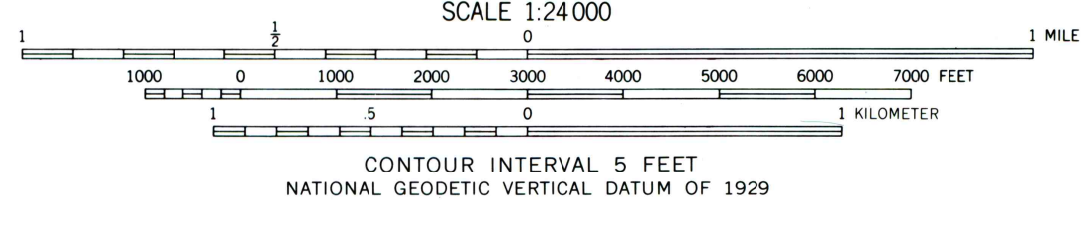
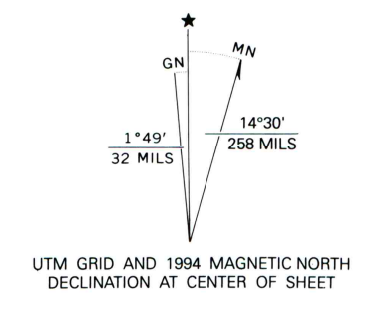
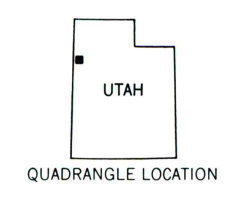


Produced by the United States Geological Survey
Control by USGS and NOS/NOAA
Topography by photogrammetric methods from aerial photographs taken 1970 and plane-table surveys 1972. Orthophotograph from aerial photographs taken 1972.
1927 North American Datum 1927 (NAD 27). Projection and 10000-foot ticks: Utah Coordinate System, central zone (Lambert Conformal Conic).
Blue 1000-meter Universal Transverse Mercator ticks, zone 12
North American Datum of 1983 (NAD 83) is shown by dashed corner ticks. The values of the shift between NAD 27 and NAD 83 for 7.5-minute intersections are given in USGS Bulletin 1875
Where omitted, land lines have not been established
Photosinspected from 1991 source; no major culture or drainage changes observed. Names verified 1994



CONTOUR INTERVAL 5 FEET
NATIONAL GEODETIC VERTICAL DATUM OF 1929



THIS MAP COMPLIES WITH NATIONAL MAP ACCURACY STANDARDS
FOR SALE BY U. S. GEOLOGICAL SURVEY, DENVER, COLORADO 80225, OR RESTON, VIRGINIA 22092
A FOLDER DESCRIBING TOPOGRAPHIC MAPS AND SYMBOLS IS AVAILABLE ON REQUEST

ROAD CLASSIFICATION
No roads or trails in this area

ELEPHANT KNOLL NE, UTAH
40113-D7-OM-024

1972
MINOR REVISION 1994
DMA 3264 IV NE-SERIES V897