

UNITED STATES  
DEPARTMENT OF THE INTERIOR  
GEOLOGICAL SURVEY

ANTELOPE ISLAND QUADRANGLE  
UTAH—DAVIS CO.  
7.5 MINUTE SERIES ORTHOPHOTOMAP (TOPOGRAPHIC)



Mapped, edited, and published by the Geological Survey  
in cooperation with the Army Map Service

Control by USGS and USC&GS

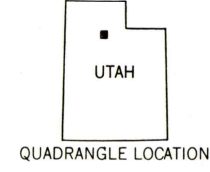
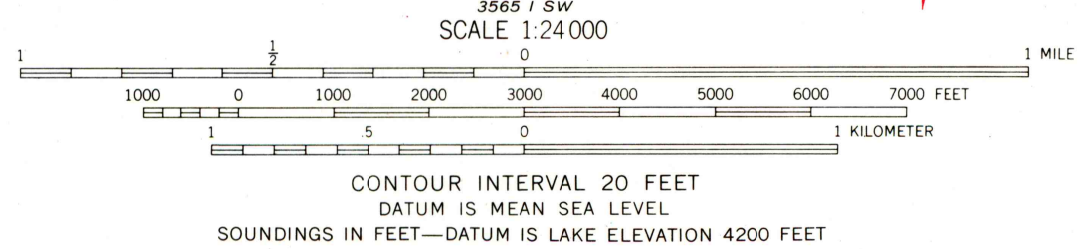
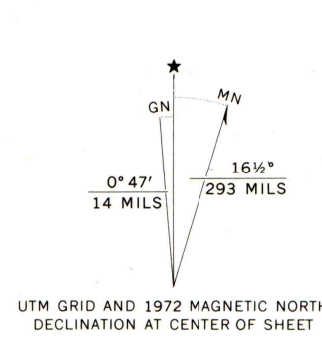
Topography by photogrammetric methods from aerial  
photographs taken 1950. Revision and orthophotomosaic from  
aerial photographs taken 1971. Field checked 1972

Underwater contours by photogrammetric methods from  
aerial photographs taken 1966, 1969, and 1971-72

Soundings compiled from chart furnished by U. S. Naval Reserve

Projection and 10,000-foot grid ticks: Utah coordinate  
system, north zone (Lambert conformal conic)

1000-meter Universal Transverse Mercator grid ticks,  
zone 12, shown in blue. 1927 North American datum



ROAD CLASSIFICATION	
Primary highway, hard surface	Light-duty road, hard or improved surface
Secondary highway, hard surface	Unimproved road
Interstate Route	U. S. Route
	State Route

ANTELOPE ISLAND, UTAH  
N4052.5—W11207.5/7.5

1972

AMS 3565 | NW—SERIES V8970