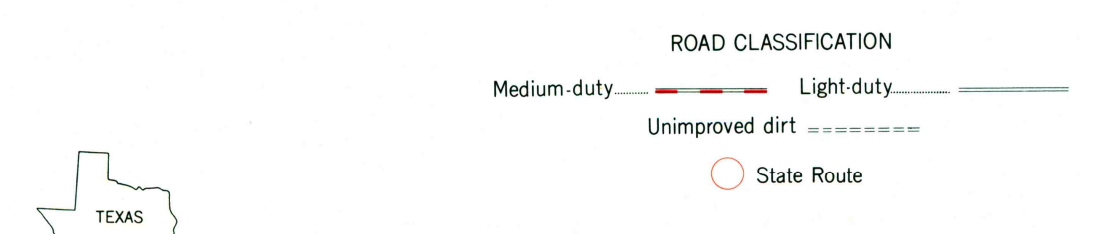
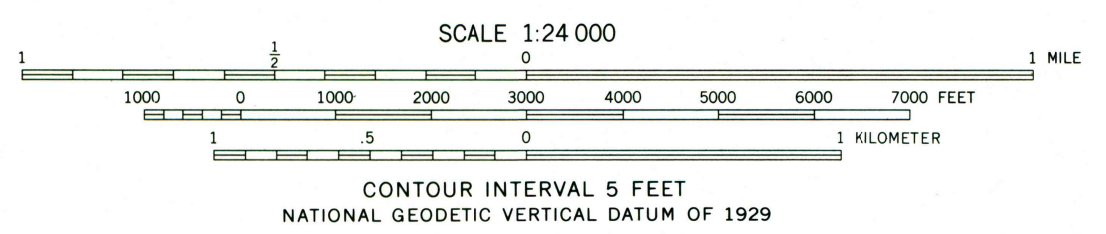
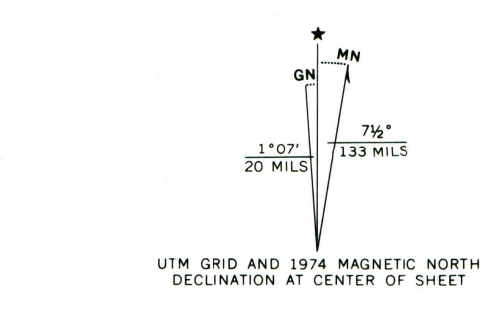


Mapped, edited, and published by the Geological Survey Control by USGS, NOS/NOAA, USCE, and Tennessee Valley Authority Planimetry by photogrammetric methods from aerial photographs taken 1961 and 1962. Topography from 1:24 000-scale AMS map of Oyster Creek quadrangle. Original map by photogrammetric methods and planimetric surveys 1943. Revised 1963



THIS MAP COMPLIES WITH NATIONAL MAP ACCURACY STANDARDS FOR SALE BY U.S. GEOLOGICAL SURVEY, DENVER, COLORADO 80225 OR RESTON, VIRGINIA 22092 A FOLDER DESCRIBING TOPOGRAPHIC MAPS AND SYMBOLS IS AVAILABLE ON REQUEST

2995-121

OYSTER CREEK, TEX. N2900-W9515/7.5 1963 PHOTOREVISED 1974 AMS 6942 111 SE—SERIES V882

