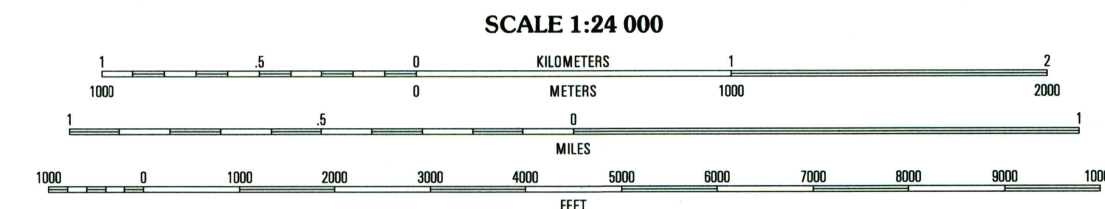
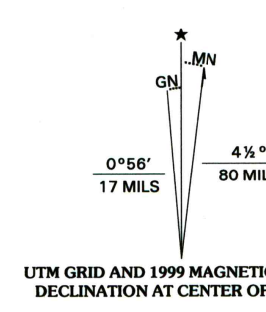


Produced by the United States Geological Survey  
Topography compiled 1987. Planimetry derived from imagery taken 1995. Survey control current as of 1990.  
North American Datum of 1983 (NAD 83). Projection and 1000-meter grid: Universal Transverse Mercator, zone 15  
10 000-foot ticks: Texas Coordinate System of 1983 (south central zone)  
North American Datum of 1927 (NAD 27) is shown by dashed corner ticks. The values of the shift between NAD 83 and NAD 27 for 7.5-minute intersections are obtainable from National Geodetic Survey NADCON software  
Selected hydrographic data compiled from NOS/NOAA chart 11328 (1992). This information is not intended for navigational purposes  
Landmark buildings verified 1990



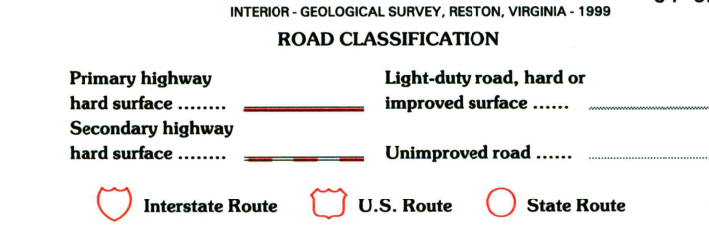
CONTOUR INTERVAL 5 FEET  
NATIONAL GEODETIC VERTICAL DATUM OF 1929  
TO CONVERT FROM FEET TO METERS, MULTIPLY BY 0.3048  
THE MEAN RANGE OF TIDE IS NEGLIGIBLE



QUADRANGLE LOCATION  
2994-323

1	2	3
4	5	6
7	8	

1 Highlands  
2 Heart Believers  
3 Cove  
4 La Porte  
5 Umbrella Point  
6 League City  
7 Backliff  
8 Smith Point



THIS MAP COMPLIES WITH NATIONAL MAP ACCURACY STANDARDS  
FOR SALE BY U.S. GEOLOGICAL SURVEY, P.O. BOX 25286, DENVER, COLORADO 80225  
A FOLDER DESCRIBING TOPOGRAPHIC MAPS AND SYMBOLS IS AVAILABLE ON REQUEST

**MORGANS POINT, TX**  
1995

NIMA 7043 III NW-SERIES V882

