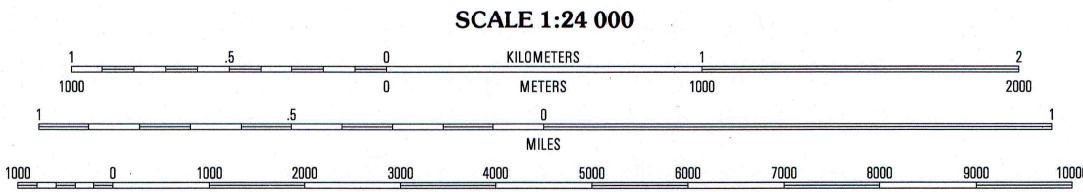
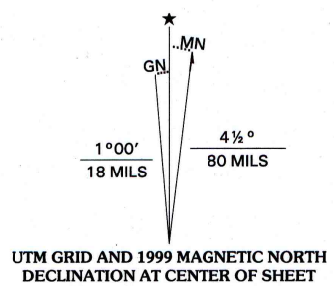
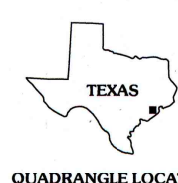


Produced by the United States Geological Survey
Topography compiled 1943. Planimetry derived from imagery taken 1995. Survey control current as of 1943.
North American Datum of 1983 (NAD 83). Projection and 1000-meter grid: Universal Transverse Mercator, zone 15 10 000-foot ticks: Texas Coordinate System of 1983 (south central zone).
North American Datum of 1927 (NAD 27) is shown by dashed corner ticks. The values of the shift between NAD 83 and NAD 27 for 7.5-minute intersections are obtainable from National Geodetic Survey NADCON software.
Water stages in this area vary with meteorological conditions. Approximate limits of occasional inundation shown by dashed blue lines where mean high water is undetermined for lack of visual evidence. Dotted blue lines indicate the approximate limits of low water. Landmark buildings verified 1955.



CONTOUR INTERVAL 5 FEET
NATIONAL GEODETIC VERTICAL DATUM OF 1929
TO CONVERT FROM FEET TO METERS, MULTIPLY BY 0.3048



QUADRANGLE LOCATION
2995-144

1	2	3	1 Friendswood
			2 League City
			3 Bayclair
			4 Algea
4	5	6	5 Texas City
			6 Mustang Bayou
			7 Hitchcock
6	7	8	8 Virginia Point

ROAD CLASSIFICATION

Primary highway
hard surface
Secondary highway
hard surface
Unimproved road

Light-duty road, hard or improved surface

Interstate Route U.S. Route State Route

