

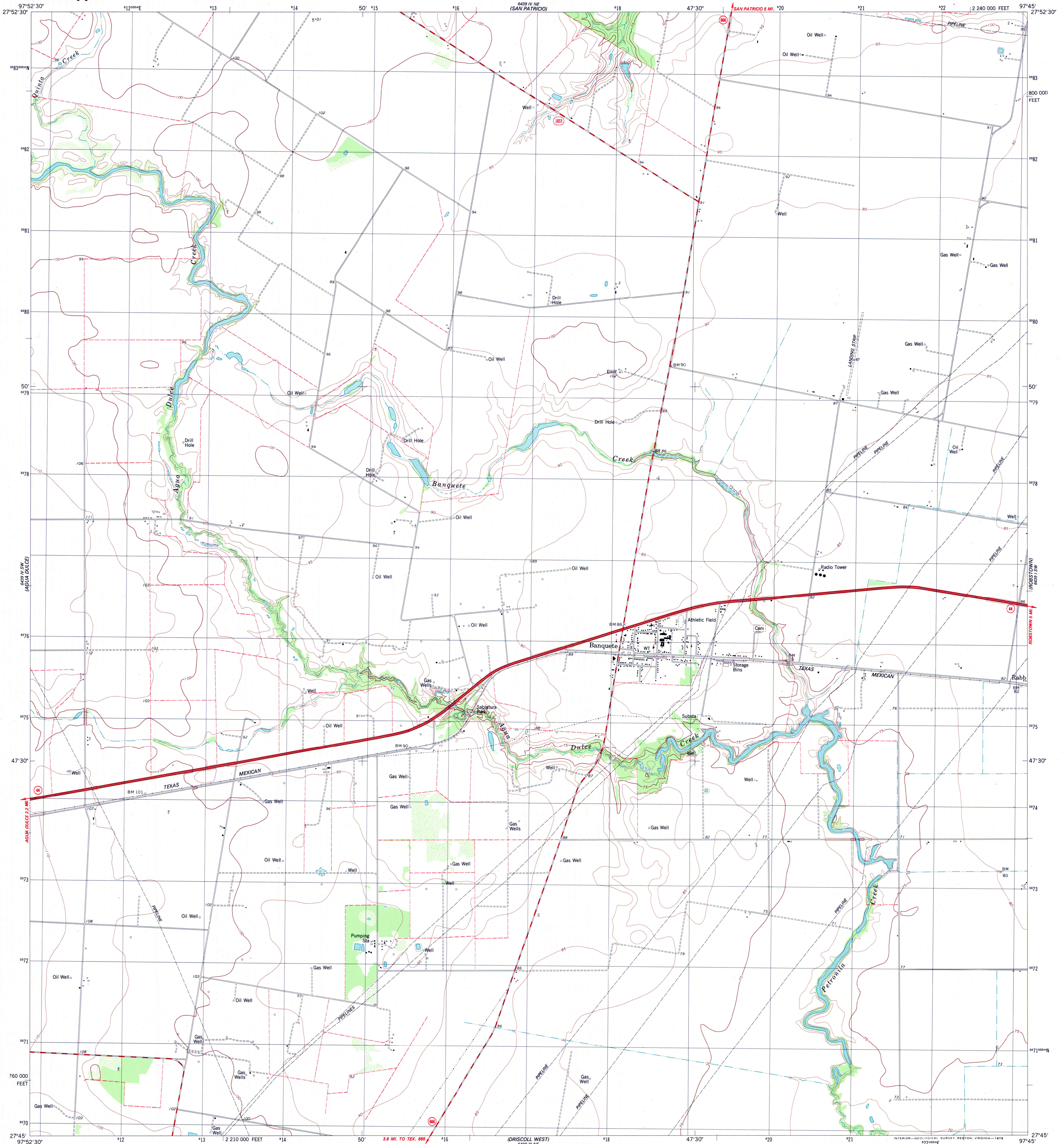
ORANGE GROVE
6439 IV NW
6439 III NW



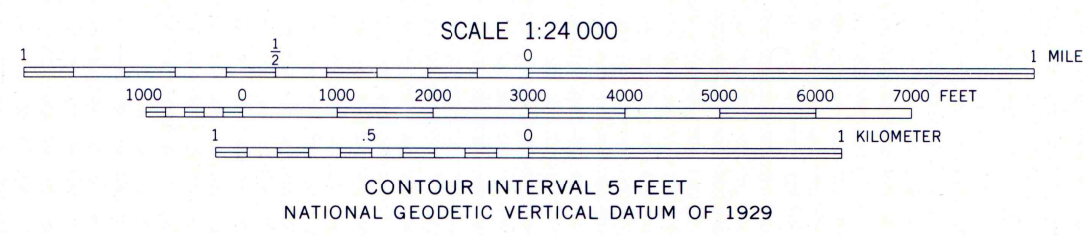
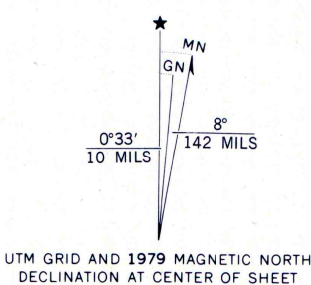
U.S. DEPARTMENT OF THE INTERIOR
U.S. GEOLOGICAL SURVEY

STATE OF TEXAS
TEXAS DEPARTMENT OF WATER RESOURCES

BANQUETE QUADRANGLE
TEXAS—NUECES CO.
7.5 MINUTE SERIES (TOPOGRAPHIC)
SE4 ORANGE GROVE 15' QUADRANGLE
2 240 000 FEET



Mapped, edited, and published by the Geological Survey
Control by USGS and NOS/NOAA
Topography by photogrammetric methods from aerial photographs taken 1974. Field checked 1975. Map edited 1979
Projection and 10,000-foot grid ticks: Texas coordinate system, south zone (Lambert conformal conic) 1000-meter Universal Transverse Mercator grid, zone 14 1927 North American datum
Fine red dashed lines indicate selected fence lines



ROAD CLASSIFICATION

Primary highway, hard surface	Light-duty road, hard or improved surface
Secondary highway, hard surface	Unimproved road
Interstate Route	U. S. Route
	State Route



THIS MAP COMPLIES WITH NATIONAL MAP ACCURACY STANDARDS
FOR SALE BY U.S. GEOLOGICAL SURVEY, P.O. BOX 25286, DENVER, COLORADO 80225
A FOLDER DESCRIBING TOPOGRAPHIC MAPS AND SYMBOLS IS AVAILABLE ON REQUEST

2797-331

BANQUETE, TEX.
SE4 ORANGE GROVE 15' QUADRANGLE
N2745-W9745/7.5

1979

AMS 6439 IV SE—SERIES Y882

