
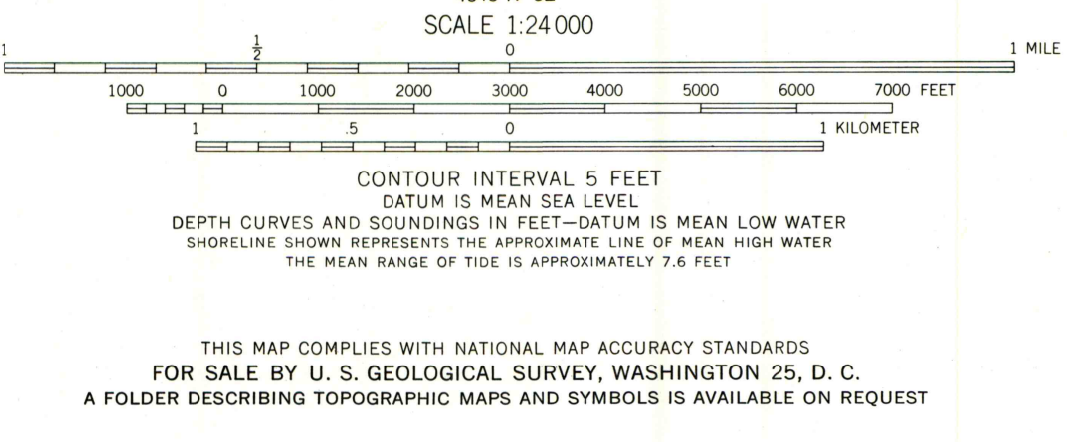
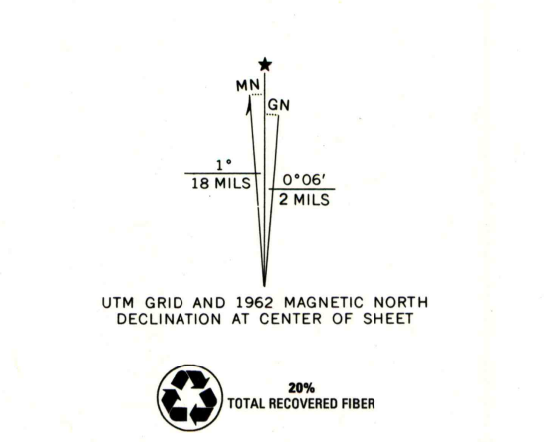


Maped, edited, and published by the Geological Survey  
Control by USC&GS  
Planimetry by photogrammetric methods from aerial photographs taken 1951. Topography by planimetric surveys 1962  
Selected hydrographic data compiled from USC&GS Charts 571 (1960) and 794 (1958). This information is not intended for navigational purposes  
Polyconic projection. 1927 North American datum  
10,000-foot grid based on South Carolina coordinate system, south zone  
1000-meter Universal Transverse Mercator grid ticks, zone 17, shown in blue  
Fine red dashed lines indicate selected fence and field lines where generally visible on aerial photographs. This information is unchecked  
Map photoinsected 1972  
No major culture or drainage changes observed



THIS MAP COMPLIES WITH NATIONAL MAP ACCURACY STANDARDS  
FOR SALE BY U. S. GEOLOGICAL SURVEY, WASHINGTON 25, D. C.  
A FOLDER DESCRIBING TOPOGRAPHIC MAPS AND SYMBOLS IS AVAILABLE ON REQUEST

LAUREL BAY, S.C.  
NE/4 OKATIE 15' QUADRANGLE  
N3225-W8045/7.5  
PHOTOINSECTED 1972  
1962  
AMS 4848 IV NE-SERIES V846

