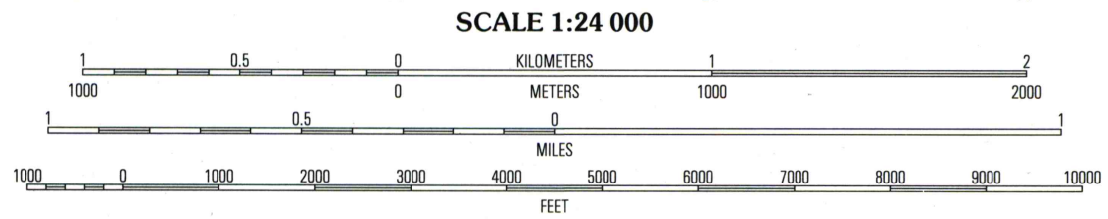
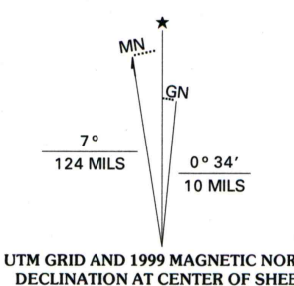


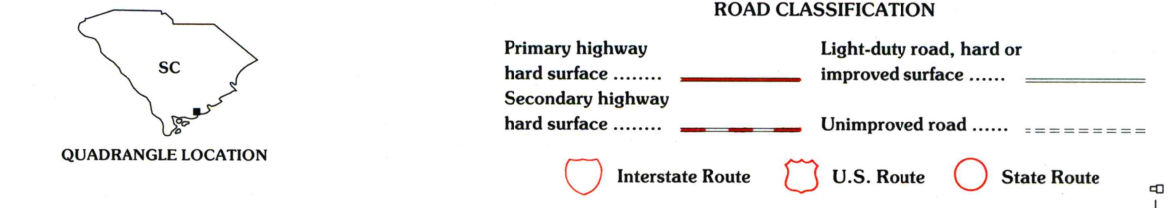
Produced by the United States Geological Survey

Topography compiled 1958. Planimetry derived from imagery taken 1954 and other sources. Survey control current as of 1958. Selected hydrographic data compiled from NOS Chart 470 (1958). This information is not intended for navigational purposes. North American Datum of 1983 (NAD 83). Projection and 1:000-meter grid: Universal Transverse Mercator, zone 17 10 000-foot ticks: South Carolina Coordinate System of 1983. North American Datum of 1927 (NAD 27) is shown by dashed corner ticks. The values of the shift between NAD 83 and NAD 27 for 7.5-minute intersections are obtainable from National Geodetic Survey NADCON software. There may be private inholdings within the boundaries of the National or State reservations shown on this map. Landmark buildings verified 1958.



CONTOUR INTERVAL 5 FEET
NATIONAL GEODETIC VERTICAL DATUM OF 1929
TO CONVERT FROM FEET TO METERS, MULTIPLY BY 0.3048
DEPTH CURVES AND SOUNDINGS IN FEET. DATUM IS MEAN LOWER LOW WATER
THE RELATIONSHIP BETWEEN THE TWO DATUMS IS VARIABLE
THE MEAN RANGE OF TIDE IS APPROXIMATELY 5.2 FEET

THIS MAP COMPLIES WITH NATIONAL MAP ACCURACY STANDARDS
FOR SALE BY U.S. GEOLOGICAL SURVEY, P.O. BOX 25286, DENVER, COLORADO 80225
A FOLDER DESCRIBING TOPOGRAPHIC MAPS AND SYMBOLS IS AVAILABLE ON REQUEST



QUADRANGLE LOCATION

1	2	3
4	5	6
7	8	

- 1 Ladson
- 2 North Charleston
- 3 Cainho
- 4 Johns Island
- 5 Fort Moultrie
- 6 Legareville
- 7 James Island
- 8

CHARLESTON, SC
1994

NIMA 5049 IV SW-SERIES V846

