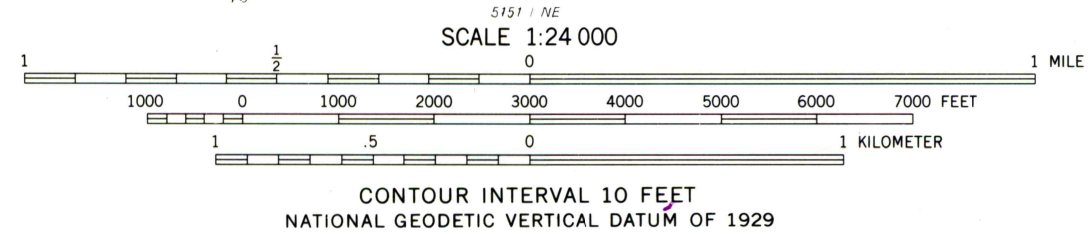
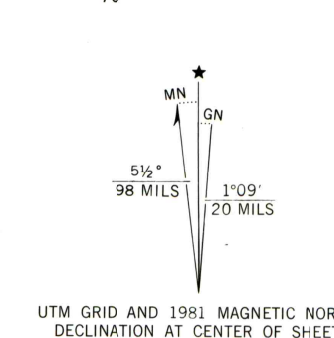
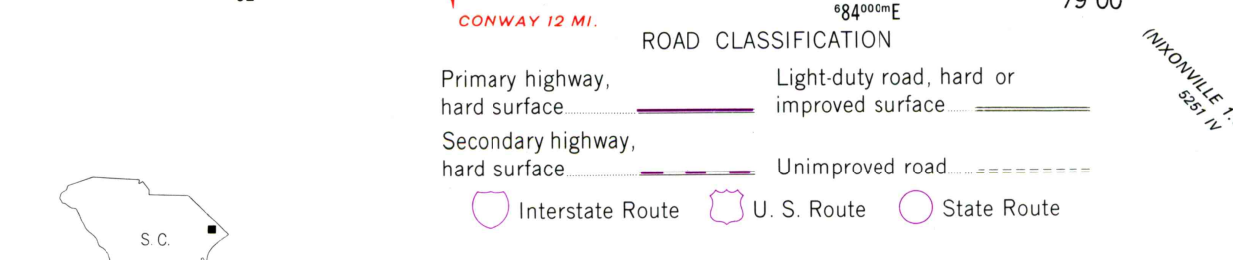


Mapped, edited, and published by the Geological Survey
Control by USGS and NOS/NOAA
Culture and drainage in part compiled from aerial photographs
taken 1938 and 1939. Topography by planetable methods 1948
Polyconic projection. 10,000-foot grid based on
South Carolina coordinate system, north zone
1000-meter Universal Transverse Mercator grid,
zone 17. 1927 North American Datum
To place on the predicted North American Datum 1983
move the projection lines 14 meters south and
22 meters west as shown by dashed corner ticks
Revisions shown in purple and woodland compiled from
aerial photographs taken 1977 and other source data
This information not field checked. Map edited 1981



CONTOUR INTERVAL 10 FEET
NATIONAL GEODETIC VERTICAL DATUM OF 1929
THIS MAP COMPLIES WITH NATIONAL MAP ACCURACY STANDARDS
FOR SALE BY U.S. GEOLOGICAL SURVEY
DENVER, COLORADO 80225, OR RESTON, VIRGINIA 22092
A FOLDER DESCRIBING TOPOGRAPHIC MAPS AND SYMBOLS IS AVAILABLE ON REQUEST



BAYBORO, S. C.
N3400-W7900/7.5
1948
PHOTOREVISED 1981
DMA 5152 II SE-SERIES V846