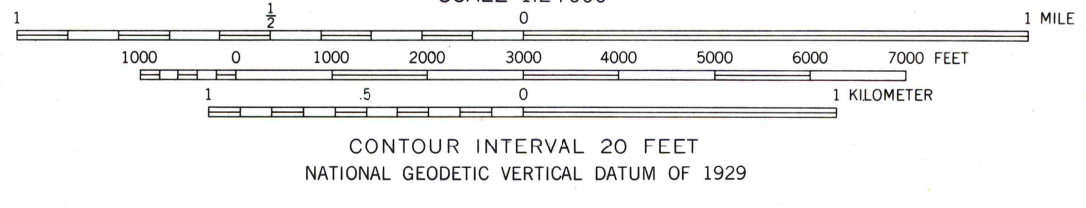
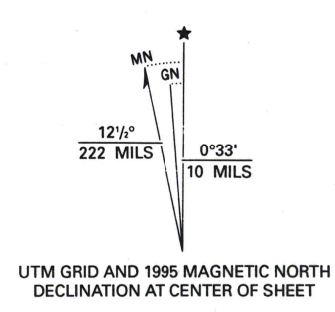
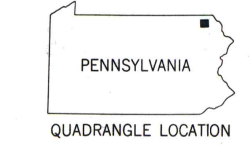


Produced by the U. S. Geological Survey  
Compiled by photogrammetric methods from imagery dated 1966  
Field checked 1968  
Photinspected using imagery dated 1992; no major culture or drainage changes observed. Names revised and boundaries verified 1995  
North American Datum of 1927 (NAD 27). Projection and 10 000-foot ticks: Pennsylvania coordinate system, north zone (Lambert conformal conic)  
Blue 1000-meter Universal Transverse Mercator grid ticks, zone 18  
North American Datum of 1983 (NAD 83) is shown by dashed corner ticks. The values of the shift between NAD 27 and NAD 83 for 7.5-minute intersections are obtainable from National Geodetic Survey NADCON software



ROAD CLASSIFICATION

Primary highway, all weather, hard surface	Light duty road, all weather, improved surface
Secondary highway, all weather, hard surface	Unimproved road, fair or dry weather
U. S. Route	State Route



MONTROSE EAST, PA  
45071-G7-TF-024

THIS MAP COMPLIES WITH NATIONAL MAP ACCURACY STANDARDS  
FOR SALE BY U.S. GEOLOGICAL SURVEY  
DENVER, COLORADO 80225, OR RESTON, VIRGINIA 22092  
A FOLDER DESCRIBING TOPOGRAPHIC MAPS AND SYMBOLS IS AVAILABLE ON REQUEST

Revisions shown in purple compiled in cooperation with the Commonwealth of Pennsylvania agencies from imagery dated 1976. This information not field checked. Map edited 1978

1992  
DMA 5867 IV SE-SERIES V831