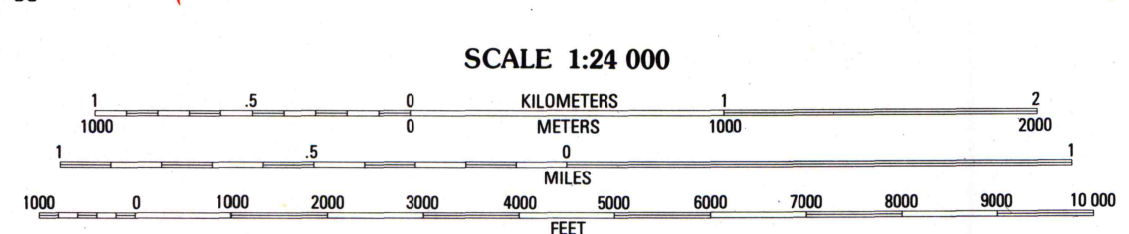
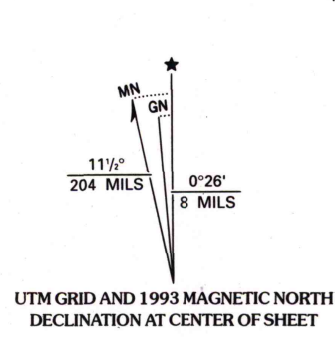
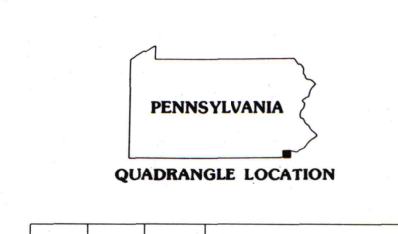




Produced by the United States Geological Survey
Control by USGS and NOS/NOAA
Compiled from aerial photographs taken 1989
Field checked 1991. Map edited 1993
North American Datum of 1983 (NAD 83). Projection and
1 900-meter grid: Universal Transverse Mercator, zone 18
2 500-meter ticks: Pennsylvania Coordinate System of 1983
10 000-foot ticks: Delaware Coordinate System of 1983
1927 North American Datum (NAD 27) is shown by dashed corner ticks
The values of the shift between NAD 83 and NAD 27 for 7.5-minute
intersections are given in USGS Bulletin 1875
Gray tint indicates areas in which only landmark buildings are shown
Fine red dashed lines indicate selected fence and field lines where
generally visible on aerial photographs. This information is unchecked



CONTOUR INTERVAL 10 FEET
NATIONAL GEODETIC VERTICAL DATUM OF 1929 (NGVD 29)
(TO CONVERT ELEVATIONS TO THE NORTH AMERICAN VERTICAL DATUM OF 1988, SUBTRACT 1 FOOT)
THIS MAP COMPLIES WITH NATIONAL MAP ACCURACY STANDARDS
FOR SALE BY U.S. GEOLOGICAL SURVEY, DENVER, COLORADO 80225, OR RESTON, VIRGINIA 22092
A FOLDER DESCRIBING TOPOGRAPHIC MAPS AND SYMBOLS IS AVAILABLE ON REQUEST



ADJOINING 7.5' QUADRANGLE NAMES							
1	2	3	1 Coatesville				
			2 Unionville				
			3 West Chester				
4		5	4 West Grove				
			5 Wilmington North				
			6 Newark East				
			7 Newark West				
6	7	8	8 Wilmington South				

ROAD CLASSIFICATION
Primary highway, Light-duty road, hard or hard surface
Secondary highway, improved surface
hard surface
Unimproved road
Interstate Route
U. S. Route
State Route

KENNETT SQUARE, PA.-DEL.
39075-G6-TF-024
1993

