

Mapped by the Army Map Service Edited and published by the Geological Survey

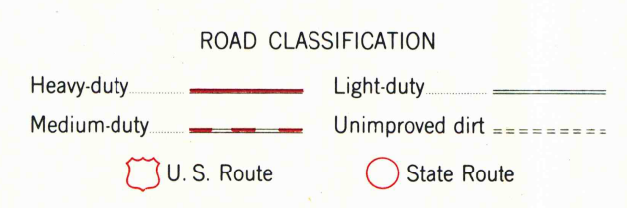
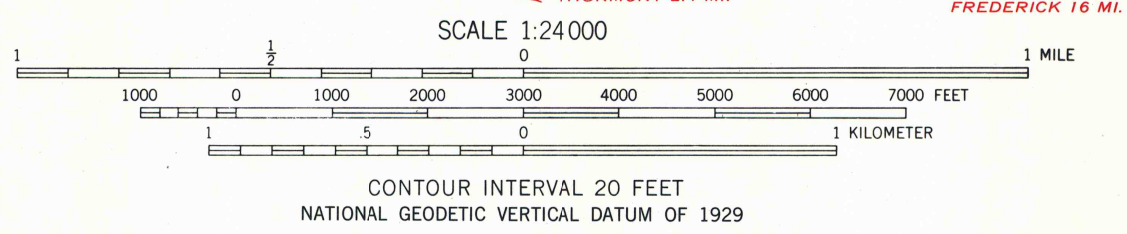
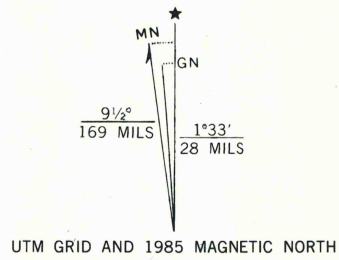
Control by USGS and NOS/NOAA

Topography by photogrammetric methods from aerial photographs taken 1943. Field checked 1944 Culture revised by the Geological Survey 1953

Polycyclic projection. 10,000-foot grid ticks based on Maryland coordinate system, and Pennsylvania coordinate system, south zone 1000-meter Universal Transverse Mercator grid ticks, zone 18, shown in blue

1927 North American Datum To place on the predicted North American Datum 1983 move the projection lines 7 meters south and 25 meters west as shown by dashed corner ticks

There may be private inholdings within the boundaries of the National or State reservations shown on this map



THIS MAP COMPLIES WITH NATIONAL MAP ACCURACY STANDARDS FOR SALE BY U.S. GEOLOGICAL SURVEY, RESTON, VIRGINIA 22092 A FOLDER DESCRIBING TOPOGRAPHIC MAPS AND SYMBOLS IS AVAILABLE ON REQUEST

Revisions shown in purple and woodland compiled by the Geological Survey from aerial photographs taken 1981 and other sources. This information not field checked Map edited 1985

BLUE RIDGE SUMMIT, PA. - MD. 39077-F4-TF-024

1953 PHOTOREVISED 1985 DMA 5563 III NW - SERIES V833

