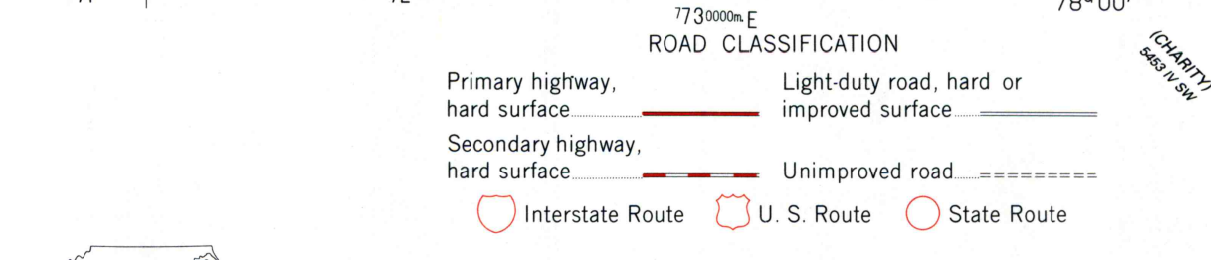
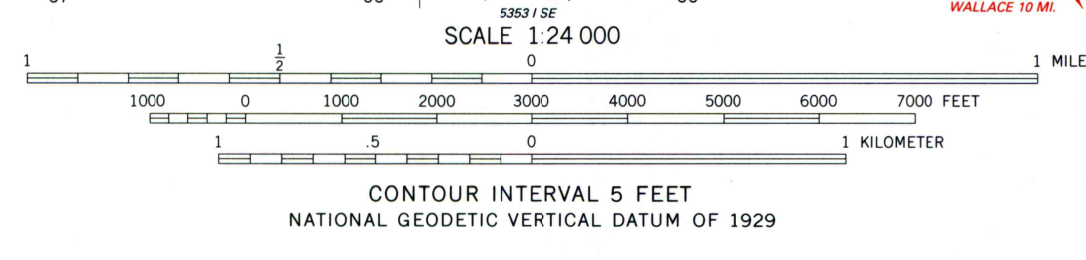
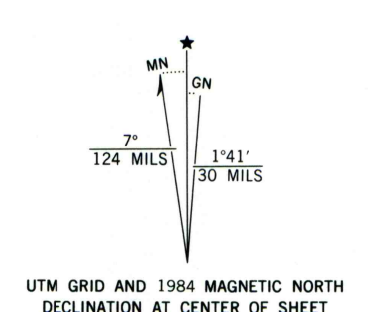


Mapped, edited, and published by the Geological Survey
Control by USGS, NOS/NOAA, and State of North Carolina agencies
Topography by photogrammetric methods from aerial photographs
taken 1979. Field checked 1981. Map edited 1984
Projection and 1000-meter grid, zone 17: Universal
Transverse Mercator
10,000-foot grid ticks based on North Carolina coordinate system
1927 North American Datum
To place on the predicted North American Datum 1983
move the projection lines 13 meters south and
25 meters west as shown by dashed corner ticks
Short dashed blue lines indicate elliptical bay outlines
visible on aerial photographs



THIS MAP COMPLIES WITH NATIONAL MAP ACCURACY STANDARDS
FOR SALE BY U. S. GEOLOGICAL SURVEY, RESTON, VIRGINIA 22092
A FOLDER DESCRIBING TOPOGRAPHIC MAPS AND SYMBOLS IS AVAILABLE ON REQUEST



WARSAW SOUTH, N. C.
NE 4 ROSE HILL 15' QUADRANGLE
34078-H1-TF-024