

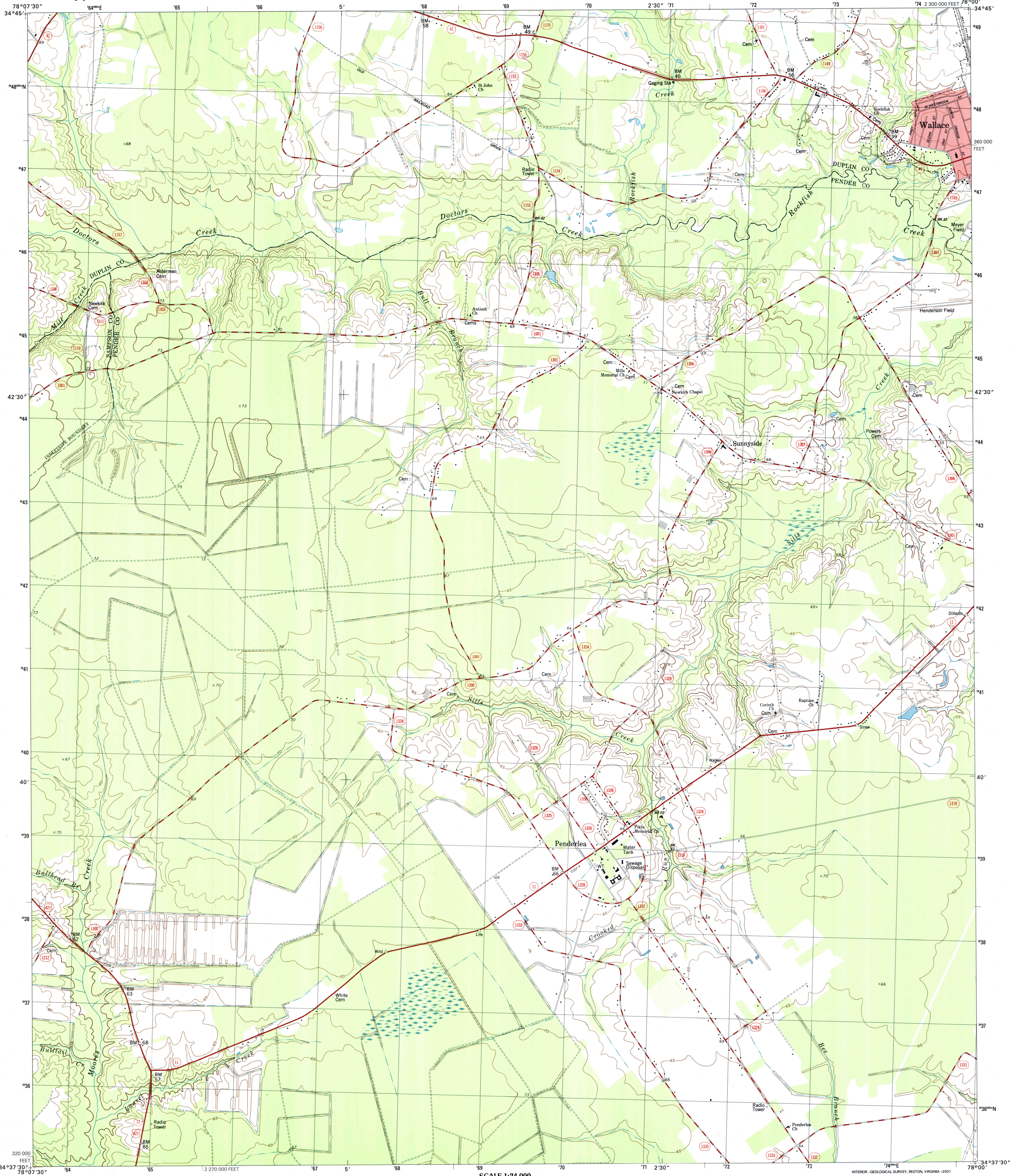


U.S. DEPARTMENT OF THE INTERIOR
U.S. GEOLOGICAL SURVEY



STATE OF NORTH CAROLINA
DEPARTMENT OF ENVIRONMENT AND NATURAL RESOURCES
DIVISION OF LAND RESOURCES
NORTH CAROLINA GEOLOGICAL SURVEY

WALLACE WEST QUADRANGLE
NORTH CAROLINA
7.5-MINUTE SERIES (TOPOGRAPHIC)

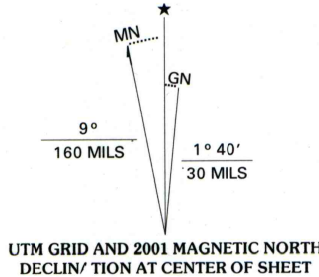


Produced by the United States Geological Survey in cooperation with the North Carolina Department of Environment and Natural Resources

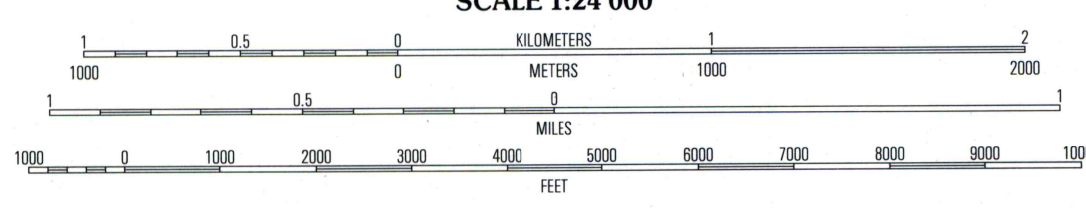
Derived from imagery taken 1979 and other sources. Photoinspected using imagery taken 1997; no major culture or drainage changes observed. Survey control current as of 1981. Boundaries, other than corporate, verified 2001

North American Datum of 1927 (NAD 27). Projection and 1000-meter grid: Universal Transverse Mercator, zone 17 10 000-foot ticks: North Carolina coordinate system

North American Datum of 1983 (NAD 83) is shown by dashed corner ticks. The values of the shift between NAD 27 and NAD 83 for 7.5-minute intersections are obtainable from National Geodetic Survey NADCON software



UTM GRID AND 2001 MAGNETIC NORTH DECLINATION AT CENTER OF SHEET



CONTOUR INTERVAL 5 FEET
NATIONAL GEODETIC VERTICAL DATUM OF 1929
(TO CONVERT ELEVATIONS TO THE NORTH AMERICAN VERTICAL DATUM OF 1988, SUBTRACT 1 FOOT)
TO CONVERT FROM FEET TO METERS, MULTIPLY BY 0.3048



QUADRANGLE LOCATION

ROAD CLASSIFICATION


| | |
|-----------------------------------|---|
| Primary highway hard surface | Light-duty road, hard or improved surface |
| Secondary highway hard surface | Unimproved road |
| Interstate Route | U.S. Route |
| | State Route |

| | | | |
|---|---|---|----------------|
| 1 | 2 | 3 | 1 Delway |
| | | | 2 Rose Hill |
| | | | 3 Charley |
| 4 | 5 | 6 | 4 Harrells |
| | | | 5 Wallace East |
| | | | 6 Adkinson |
| | | | 7 Costin |
| 6 | 7 | 8 | 8 Burgaw |

ADJOINING 7.5 QUADRANGLE NAMES

WALLACE WEST, NC
1997

NIMA 5353 II SE-SERIES 5842



THIS MAP COMPLIES WITH NATIONAL MAP ACCURACY STANDARDS
FOR SALE BY U.S. GEOLOGICAL SURVEY, P.O. BOX 25286, DENVER, COLORADO 80225
A FOLDER DESCRIBING TOPOGRAPHIC MAPS AND SYMBOLS IS AVAILABLE ON REQUEST

