


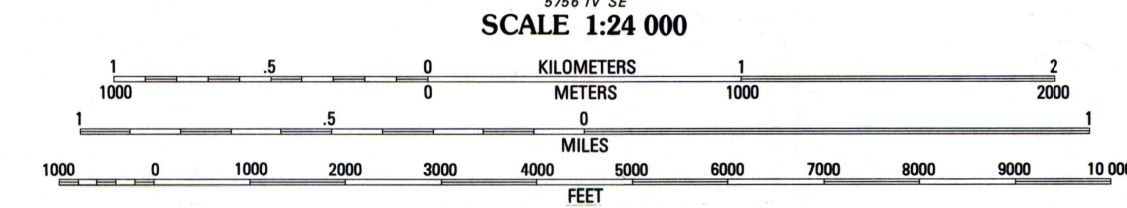
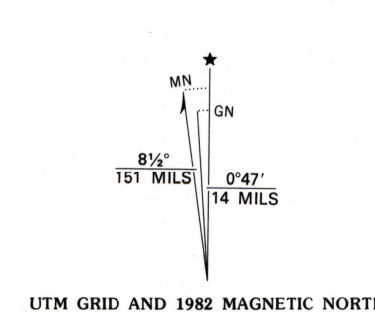
CONVERSION  
SCALES



Feet	Meters
1	3048
2	6096
3	9144
4	12192
5	15240
6	18288
7	21336
8	24384
9	27432
10	30480

To convert feet to meters  
multiply by 3048  
To convert meters to feet  
multiply by 3.2808

Mapped, edited, and published by the Geological Survey  
Control by USGS, NOS/NOAA, and USCE  
Topography by photogrammetric methods from aerial photographs  
taken 1975. Field checked 1977. Map edited 1982  
Projection and 10,000-foot grid ticks: North Carolina coordinate  
system (Lambert conformal conic)  
1000-meter Universal Transverse Mercator grid, zone 18  
1927 North American Datum  
To place on the predicted North American Datum 1983  
move the projection lines 11 meters south and  
30 meters west as shown by dashed corner ticks  
Short dashed blue lines indicate elliptical bay outlines  
visible on aerial photographs  
Fine red dashed lines indicate selected fence and field lines where  
generally visible on aerial photographs. This information is unchecked  
There may be private inholdings within the boundaries of  
the National or State reservations shown on this map



CONTOUR INTERVAL 2 METERS  
SUPPLEMENTARY CONTOUR INTERVAL 1 METER  
DASHED SUPPLEMENTARY CONTOURS ARE APPROXIMATE  
NATIONAL GEODETIC VERTICAL DATUM OF 1929  
CONTROL ELEVATIONS SHOWN TO THE NEAREST 0.1 METER  
OTHER ELEVATIONS SHOWN TO THE NEAREST 0.5 METER  
THIS MAP COMPLIES WITH NATIONAL MAP ACCURACY STANDARDS  
FOR SALE BY U. S. GEOLOGICAL SURVEY, RESTON, VIRGINIA 22092  
A FOLDER DESCRIBING TOPOGRAPHIC MAPS AND SYMBOLS IS AVAILABLE ON REQUEST



QUADRANGLE LOCATION  
CONTOURS AND ELEVATIONS  
IN METERS

ROAD CLASSIFICATION  
Primary highway, hard surface ..... Light-duty road, hard or improved surface .....  
Secondary highway, hard surface ..... Unimproved road .....  
Interstate Route U. S. Route State Route

SOUTH MILLS, N. C.  
NE/4 SOUTH MILLS 15' QUADRANGLE  
N3622.5-W7615/7.5  
1982

DMA 5756 IV NE-SERIES V842