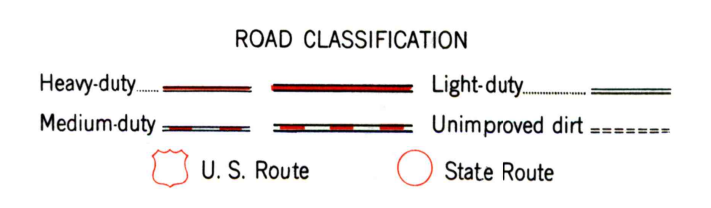
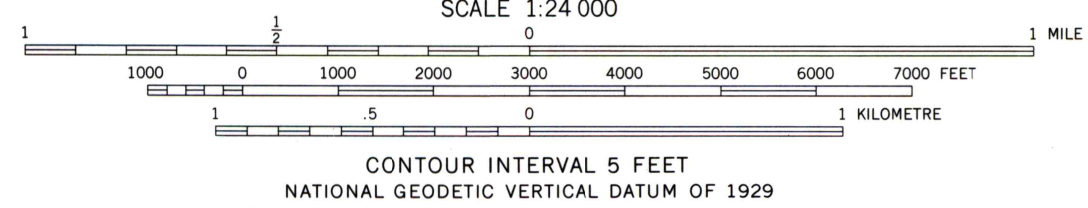
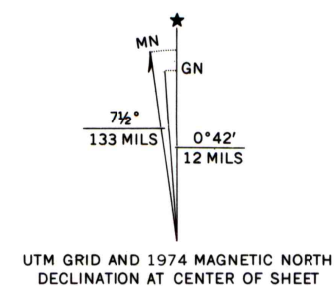


Mapped by the U. S. Coast and Geodetic Survey
Edited and published by the Geological Survey
Control by USC&GS
Culture and drainage in part compiled from aerial
photographs taken 1949. Topography by planetable
surveys 1951. Field check 1953
Polyconic projection. 1927 North American datum
10,000-foot grid based on North Carolina coordinate
system
Unchecked elevations are shown in brown
1000-metre Universal Transverse Mercator grid ticks,
zone 18, shown in blue
Revisions shown in purple compiled by the Geological
Survey from aerial photographs taken 1974. This
information not field checked.



THIS MAP COMPLIES WITH NATIONAL MAP ACCURACY STANDARDS
FOR SALE BY U. S. GEOLOGICAL SURVEY, RESTON, VIRGINIA 22092
A FOLDER DESCRIBING TOPOGRAPHIC MAPS AND SYMBOLS IS AVAILABLE ON REQUEST

SCOTIA, N. C.
N 3545—W 7607.5/7.5
1953
PHOTOREVISED 1974
AMS 5755 1 SE—SERIES V842