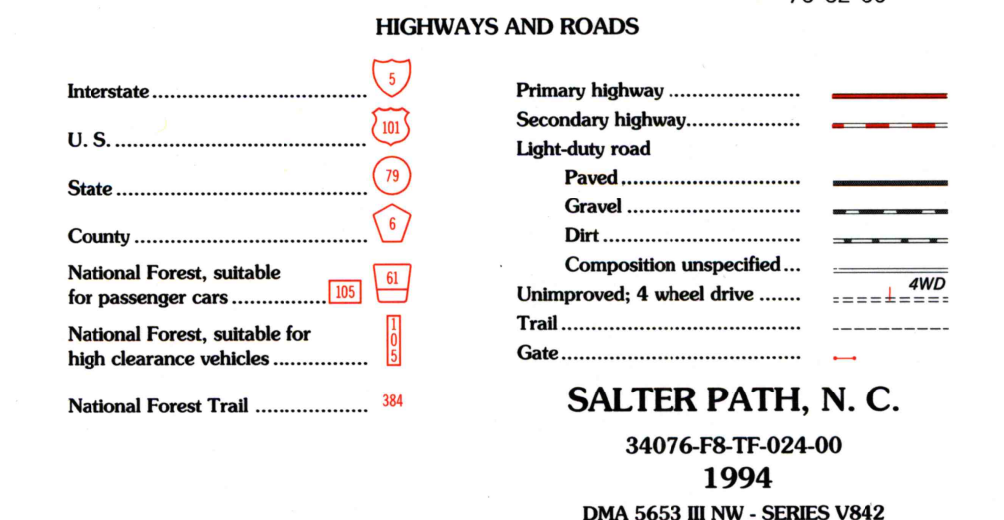
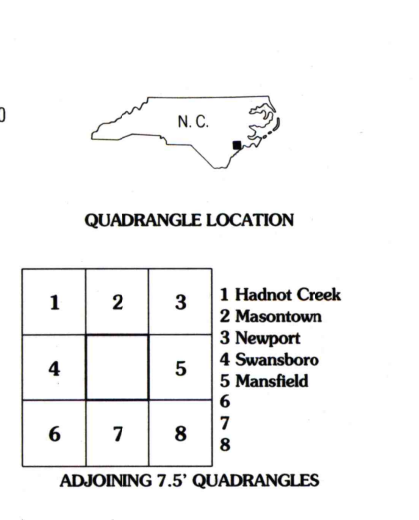
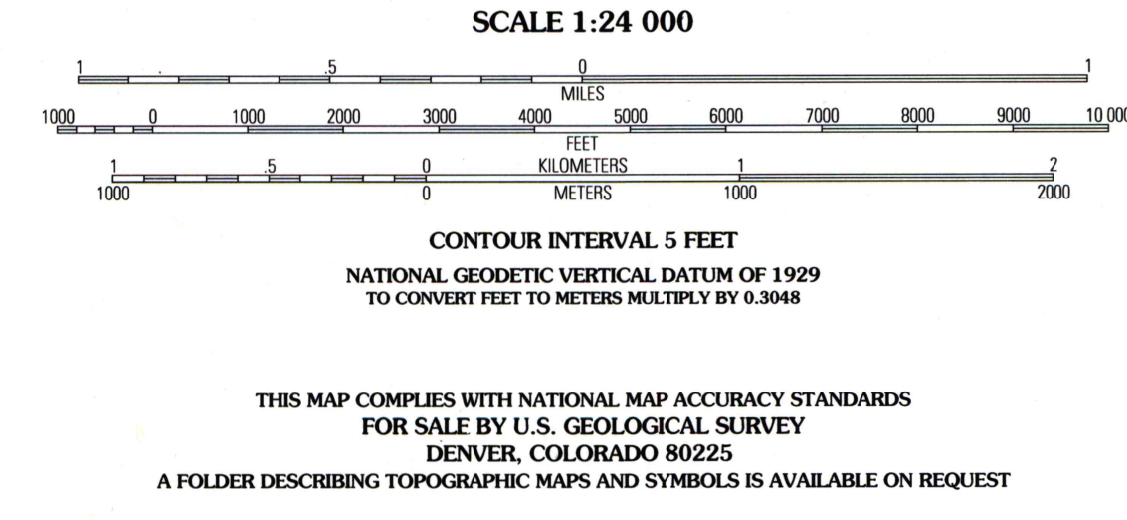
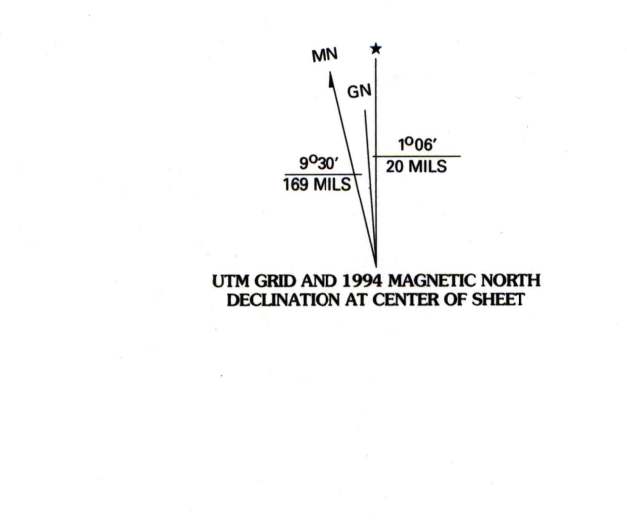


Produced by the U.S. Geological Survey
Revised by the U.S. Forest Service
Areas outside the National Forest System lands may not have been revised
Control by NOS/NOAA (C) and USCE (E)
Culture and drainage in part compiled from aerial photographs
taken 1946. Topography by plane-table methods 1947. Map edited 1994
Partial field check by U.S. Forest Service 1994
North American Datum of 1927 (NAD 27). Projection and 10,000-foot ticks:
North Carolina coordinate system (Lambert conformal conic). 1000 meter
Universal Transverse mercator grid ticks, zone 18, shown in blue
North American Datum of 1983 (NAD 83) is shown by dashed corner ticks
The values of the shift between NAD 27 and NAD 83 for 7.5-minute
intersections are obtainable from National Geodetic Survey NADCON software
Non-National Forest System lands within the National Forest
Inholdings may exist in other National or State reservations
This map is not a legal land line or ownership document. Public lands are
subject to change and leasing, and may have access restrictions; check
with local offices. Obtain permission before entering private lands



ISBN 0-607-87675-1
9 780607 876758