

CONVERSION SCALES

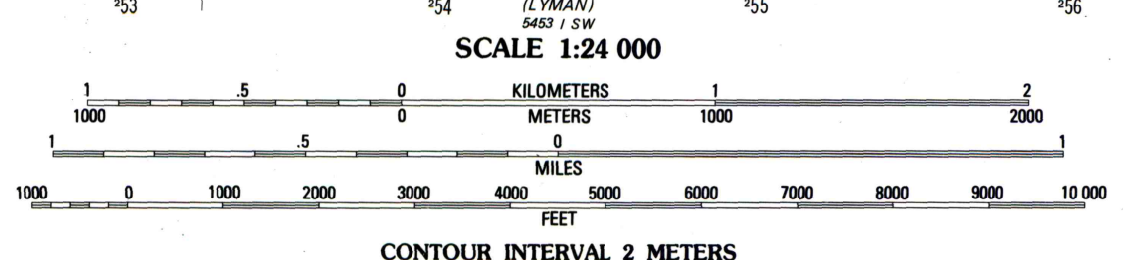
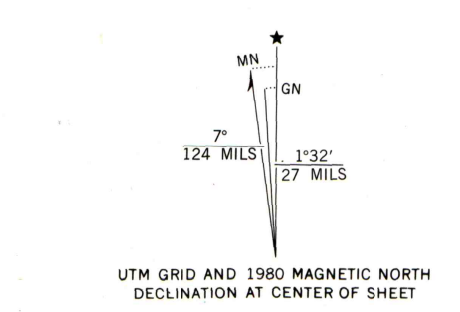
| Feet  | Meters |
|-------|--------|
| 15000 | 4500   |
| 14000 | 4200   |
| 13000 | 3900   |
| 12000 | 3600   |
| 11000 | 3300   |
| 10000 | 3000   |
| 9000  | 2700   |
| 8000  | 2400   |
| 7000  | 2100   |
| 6000  | 1800   |
| 5000  | 1500   |
| 4000  | 1200   |
| 3000  | 900    |
| 2000  | 600    |
| 1000  | 300    |
| 0     | 0      |

| Feet | Meters |
|------|--------|
| 1    | 0.3048 |
| 2    | 0.6096 |
| 3    | 0.9144 |
| 4    | 1.2192 |
| 5    | 1.5240 |
| 6    | 1.8288 |
| 7    | 2.1336 |
| 8    | 2.4384 |
| 9    | 2.7432 |
| 10   | 3.0480 |

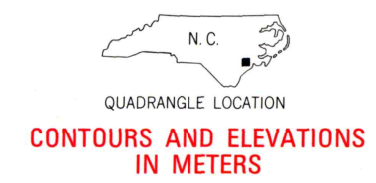
To convert feet to meters multiply by 0.3048  
To convert meters to feet multiply by 3.2808

Mapped, edited, and published by the Geological Survey  
Control by USGS, NOS/NOAA, and North Carolina Geodetic Survey  
Topography by photogrammetric methods from aerial photographs taken 1977. Field checked 1979. Map edited 1980  
Projection and 10,000-foot grid ticks: North Carolina coordinate system, (Lambert conformal conic)  
1000-meter Universal Transverse Mercator grid, zone 18  
1927 North American Datum  
To place on the predicted North American Datum 1983 move the projection lines 13 meters south and 26 meters west as shown by dashed corner ticks  
Fine red dashed lines indicate selected fence and field lines where generally visible on aerial photographs. This information is unchecked



CONTOUR INTERVAL 2 METERS  
NATIONAL GEODETIC VERTICAL DATUM OF 1929  
CONTROL ELEVATIONS SHOWN TO THE NEAREST 0.1 METER  
OTHER ELEVATIONS SHOWN TO THE NEAREST 0.5 METER

THIS MAP COMPLIES WITH NATIONAL MAP ACCURACY STANDARDS  
FOR SALE BY U. S. GEOLOGICAL SURVEY, RESTON, VIRGINIA 22092  
A FOLDER DESCRIBING TOPOGRAPHIC MAPS AND SYMBOLS IS AVAILABLE ON REQUEST



ROAD CLASSIFICATION

|                                 |   |
|---------------------------------|---|
| Primary highway, hard surface   | Light-duty road, hard or improved surface |
| Secondary highway, hard surface | Unimproved road                           |
| Interstate Route                | U. S. Route                               |
|                                 | State Route                               |

POTTERS HILL, N. C.  
NW¼ RICHLANDS 15' QUADRANGLE  
N3452.5-W7737.5/7.5  
1980  
DMA 5453 1 NW-SERIES V842