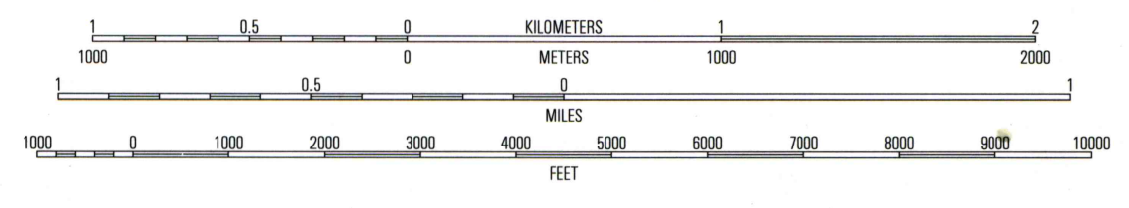



Produced by the United States Geological Survey in cooperation with the North Carolina Department of Environment and Natural Resources
Derived from imagery taken 1977 and other sources. Photoinspected using imagery taken 2002; no major culture or drainage changes observed. Survey control current as of 1978
Boundaries, other than corporate, verified 2002
North American Datum of 1927 (NAD 27). Projection and 10 000-foot ticks: North Carolina coordinate system (Lambert conformal conic)
1000-meter Universal Transverse Mercator grid, zone 18
North American Datum of 1983 (NAD 83) is shown by dashed corner ticks. The values of the shift between NAD 27 and NAD 83 for 7.5-minute intersections are obtainable from National Geodetic Survey NADCON software
Short dashed blue lines indicate elliptical bay outlines visible on aerial photographs



CONTOUR INTERVAL 2 METERS
SUPPLEMENTARY CONTOUR INTERVAL 1 METER
DASHED SUPPLEMENTARY CONTOURS ARE APPROXIMATE
NATIONAL GEODETIC VERTICAL DATUM OF 1929
CONTROL ELEVATIONS SHOWN TO THE NEAREST 0.1 METER
OTHER ELEVATIONS SHOWN TO THE NEAREST 0.5 METER
TO CONVERT FROM METERS TO FEET, MULTIPLY BY 3.2808


THIS MAP COMPLIES WITH NATIONAL MAP ACCURACY STANDARDS
FOR SALE BY U.S. GEOLOGICAL SURVEY, P.O. BOX 25286, DENVER, COLORADO 80225
A FOLDER DESCRIBING TOPOGRAPHIC MAPS AND SYMBOLS IS AVAILABLE ON REQUEST



QUADRANGLE LOCATION

1	2	3
4	5	6
7	8	

ADJOINING 7.5' QUADRANGLES



Interstate Route U.S. Route State Route
OAK CITY, NC
2002
NIMA 5555 IV NE-SERIES V842

