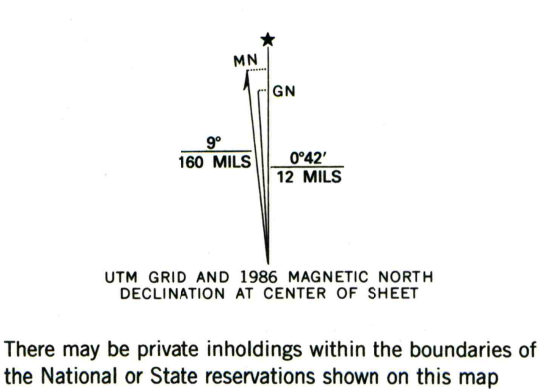


Mapped, edited, and published by the Geological Survey

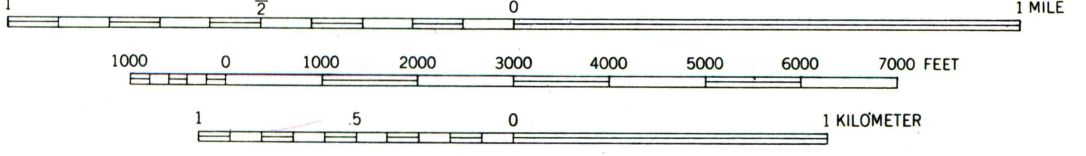
Control by USGS and USC&GS  
Culture and drainage in part compiled from aerial photographs taken 1953. Topography enlarged from 1:62,500 scale map of Moyock quadrangle, 15 minute series. Original map by planetable surveys 1938-1939. Revised 1954

Polyconic projection. 1927 North American datum  
10,000-foot grids based on Virginia coordinate system, south zone, and North Carolina coordinate system  
1000-meter Universal Transverse Mercator grid ticks, zone 18, shown in blue

To place on the predicted North American Datum 1983, move the projection lines 11 meters south and 30 meters west as shown by dashed corner ticks


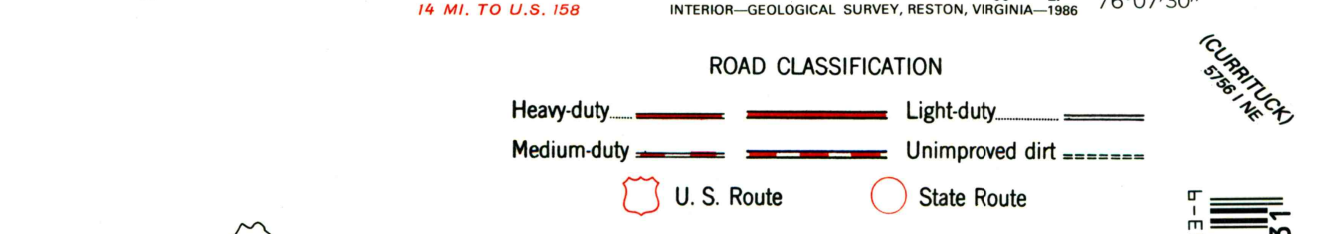


SCALE 1:24,000



CONTOUR INTERVAL 5 FEET  
NATIONAL GEODETIC VERTICAL DATUM OF 1929

THIS MAP COMPLIES WITH NATIONAL MAP ACCURACY STANDARDS  
FOR SALE BY U.S. GEOLOGICAL SURVEY, RESTON, VIRGINIA 22092  
AND VIRGINIA DIVISION OF MINERAL RESOURCES, CHARLOTTEVILLE, VIRGINIA 22903  
A FOLDER DESCRIBING TOPOGRAPHIC MAPS AND SYMBOLS IS AVAILABLE ON REQUEST



MOYOCK, VA.—N. C.  
36076-E2-TF-024

Revisions shown in purple compiled in cooperation with Commonwealth of Virginia agencies from aerial photographs taken 1982 and other source data. This information not field checked. Map edited 1986  
1954  
PHOTOREVISED 1986  
DMA 5757 II SW—SERIES V834

