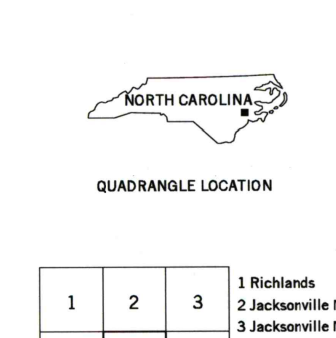
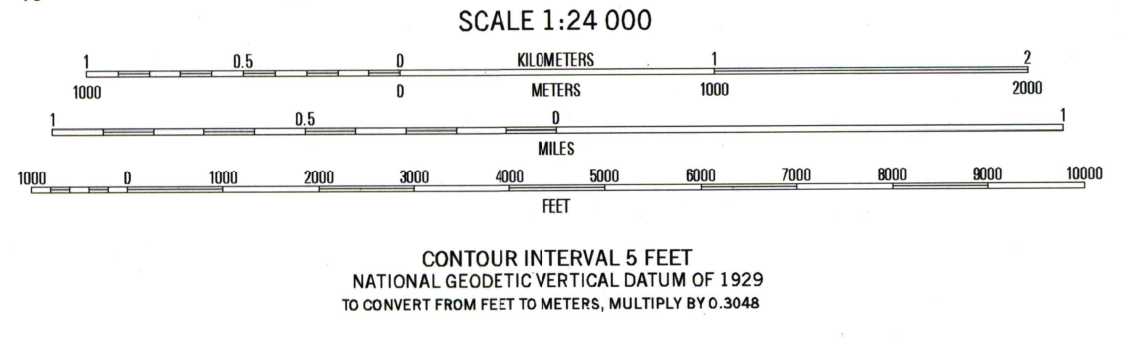
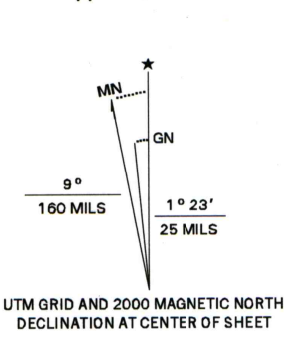


Produced by the United States Geological Survey  
Topography compiled by photogrammetric methods from aerial photographs taken 1974. Planimetry derived from imagery taken 1997 and other sources. Survey control current as of 1978  
North American Datum of 1983 (NAD 83). Projection and 1 000-meter grid. Universal Transverse Mercator, zone 18  
2 500-meter ticks. North Carolina Coordinate System of 1983  
North American Datum of 1927 (NAD 27) is shown by dashed corner ticks. The values of the shift between NAD 83 and NAD 27 for 7.5-minute intersections are obtainable from National Geodetic Survey NADCON software  
There may be private inholdings within the boundaries of the National or State reservations shown on this map



ROAD CLASSIFICATION

Primary highway  
hard surface .....  
Secondary highway  
hard surface .....

Light-duty road, hard or  
improved surface .....  
Unimproved road .....

Interstate Route  
U.S. Route  
State Route

1	2	3
4	5	6
7	8	

1 Richlands  
2 Jacksonville NW  
3 Jacksonville NE  
4 Catherine Lake  
5 Kellum  
6 Haws Run  
7 Jacksonville South  
8 Camp Lejeune

JACKSONVILLE NORTH, NC  
1997

NIMA 5553 IV SW-SERIES V842

THIS MAP COMPLIES WITH NATIONAL MAP ACCURACY STANDARDS  
FOR SALE BY U.S. GEOLOGICAL SURVEY, P.O. BOX 25286, DENVER, COLORADO 80225  
A FOLDER DESCRIBING TOPOGRAPHIC MAPS AND SYMBOLS IS AVAILABLE ON REQUEST

