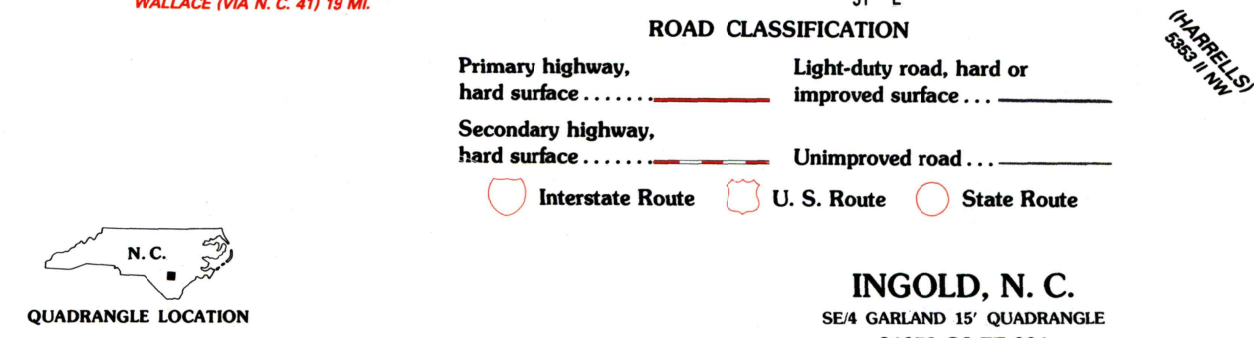
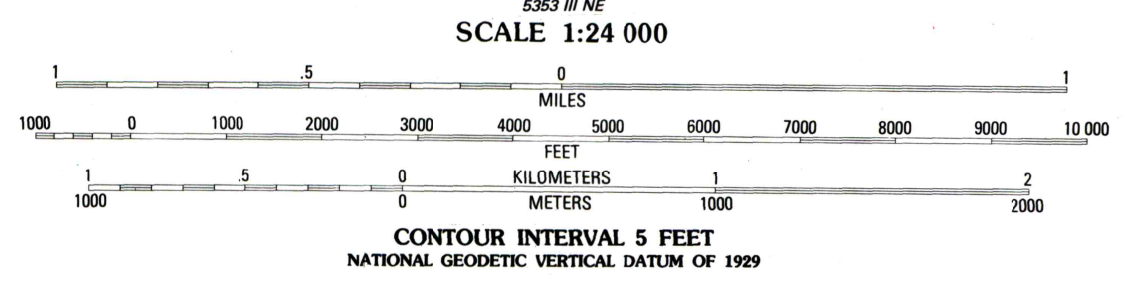
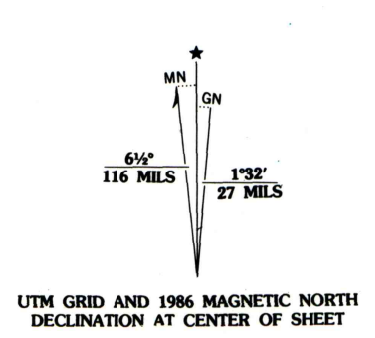


Mapped, edited, and published by the Geological Survey in cooperation with North Carolina Department of Natural Resources and Community Development Control by USGS, NOS/NOAA, and State of North Carolina agencies Topography by photogrammetric methods from aerial photographs taken 1981. Field checked 1983. Map edited 1986 Projection and 10,000-foot grid ticks: North Carolina coordinate system, (Lambert conformal conic) 1000-meter Universal Transverse Mercator grid, zone 17 1927 North American Datum To place on the predicted North American Datum 1983, move the projection lines 13 meters south and 24 meters west as shown by dashed corner ticks Short dashed blue lines indicate elliptical bay outlines visible on aerial photographs



THIS MAP COMPLIES WITH NATIONAL MAP ACCURACY STANDARDS FOR SALE BY U. S. GEOLOGICAL SURVEY DENVER, COLORADO 80225, OR RESTON, VIRGINIA 22092 A FOLDER DESCRIBING TOPOGRAPHIC MAPS AND SYMBOLS IS AVAILABLE ON REQUEST

INGOLD, N. C.
SE4 GARLAND 15' QUADRANGLE
34078-G3-TF-024
1986
DMA 5353 IV SE-SERIES V842