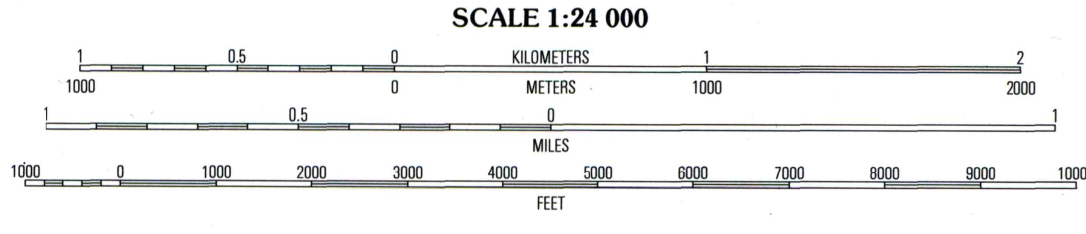
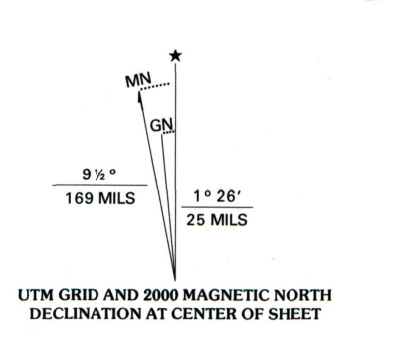



Produced by the United States Geological Survey  
Derived from imagery taken 1954 and other sources. Photinspected using imagery taken 1997; no major culture or drainage changes observed. Survey control current as of 1962  
Boundaries, other than corporate, revised 2000  
North American Datum of 1927 (NAD 27). Projection and 10 000-foot ticks: North Carolina coordinate system (Lambert conformal conic)  
1000-meter Universal Transverse Mercator grid, zone 18  
North American Datum of 1983 (NAD 83) is shown by dashed corner ticks. The values of the shift between NAD 27 and NAD 83 for 7.5-minute intersections are obtainable from National Geodetic Survey NADCON software



SCALE 1:24 000  
CONTOUR INTERVAL 5 FEET  
NATIONAL GEODETIC VERTICAL DATUM OF 1929  
TO CONVERT FROM FEET TO METERS, MULTIPLY BY 0.3048



QUADRANGLE LOCATION

1	2	3
4	5	6
7	8	

- 1 Dawson Crossroads
- 2 Scotland Neck
- 3 Norfleet
- 4 Draughn
- 5 Palmyra
- 6 Tarboro
- 7 Speed
- 8 Oak City

**HOBGOOD, NC**  
1997  
NIMA 5556 III SW-SERIES V842

THIS MAP COMPLIES WITH NATIONAL MAP ACCURACY STANDARDS  
FOR SALE BY U.S. GEOLOGICAL SURVEY, P.O. BOX 25286, DENVER, COLORADO 80225  
A FOLDER DESCRIBING TOPOGRAPHIC MAPS AND SYMBOLS IS AVAILABLE ON REQUEST

