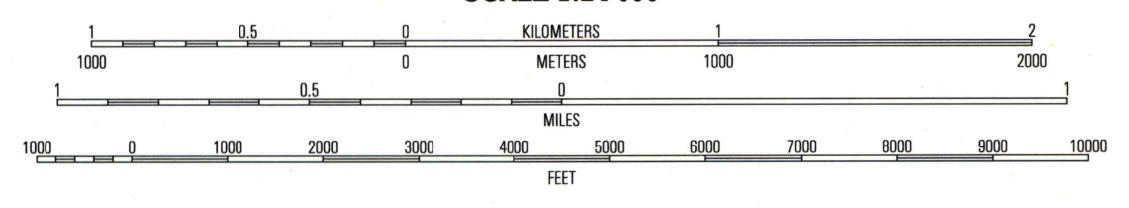
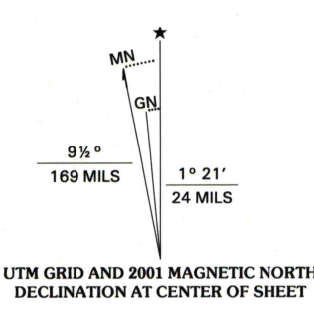
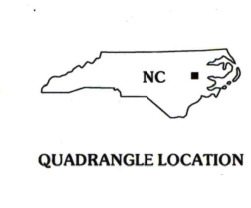


Produced by the United States Geological Survey in cooperation with the North Carolina Department of Environment and Natural Resources  
Topography compiled by photogrammetric methods from aerial photographs taken 1977. Survey control current as of 1978. Planimetry derived from imagery taken 1998 and other sources.  
North American Datum of 1983 (NAD 83). Projection and 1 000-meter grid: Universal Transverse Mercator, zone 18. 2 500-meter ticks: North Carolina Coordinate System of 1983.  
North American Datum of 1927 (NAD 27) is shown by dashed corner ticks. The values of the shift between NAD 83 and NAD 27 for 7.5-minute intersections are obtainable from National Geodetic Survey NADCON software.  
Landmark buildings verified 1978.



CONTOUR INTERVAL 2 METERS  
SUPPLEMENTARY CONTOUR INTERVAL 1 METER  
NATIONAL GEODETIC VERTICAL DATUM OF 1929  
TO CONVERT FROM METERS TO FEET, MULTIPLY BY 3.2808



ROAD CLASSIFICATION

Primary highway	Light-duty road, hard or hard surface
Secondary highway	Improved surface
Hard surface	Unimproved road

● Interstate Route    ○ U.S. Route    ○ State Route

1	2	3	1 Greenville NW
2	3	4	2 Greenville NE
3	4	5	3 Leggetts Crossroads
4	5	6	4 Greenville SW
5	6	7	5 Greensland
6	7	8	6 Ayden
			7 Gardnerville
			8 Wilmar

ADJOINING 7.5' QUADRANGLE NAMES

GREENVILLE SE, NC  
1998  
NIMA 5555 III SE-SERIES V842

THIS MAP COMPLIES WITH NATIONAL MAP ACCURACY STANDARDS  
FOR SALE BY U.S. GEOLOGICAL SURVEY, P.O. BOX 25286, DENVER, COLORADO 80225  
A FOLDER DESCRIBING TOPOGRAPHIC MAPS AND SYMBOLS IS AVAILABLE ON REQUEST

