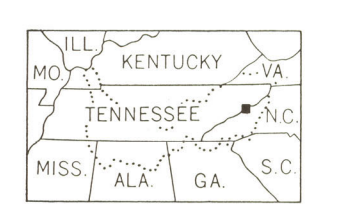
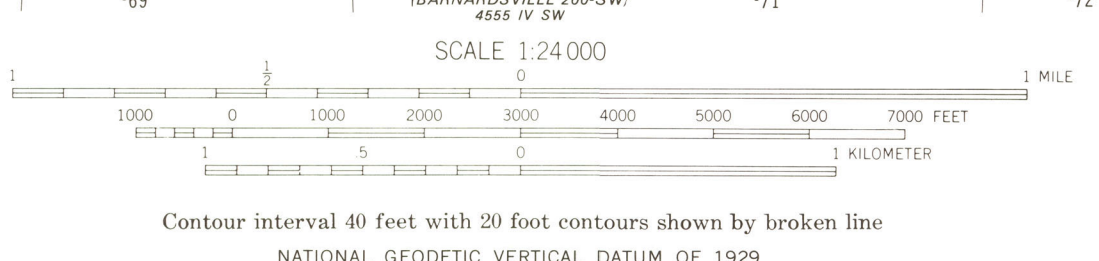
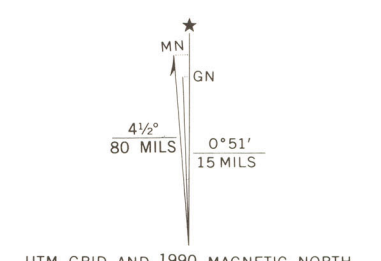


Mapped, edited, and published by the Geological Survey

Control by NOS/NOAA, USGS, and TVA
Topography by photogrammetric methods
Map field checked by TVA, 1939
Polyconic projection, 1927 North American datum
10,000 foot grid based on North Carolina and Tennessee rectangular coordinate systems
1000 meter Universal Transverse Mercator Grid, Zone 17
To place on the predicted North American Datum 1983
move the projection lines 8 meters south and
12 meters west as shown by dashed corner ticks
There may be private inholdings within the boundaries of
the National or State reservations shown on this map



FOR SALE BY U.S. GEOLOGICAL SURVEY, DENVER, COLORADO 80225, OR RESTON, VIRGINIA 22092
TENNESSEE DEPARTMENT OF CONSERVATION, DIVISION OF GEOLOGY, NASHVILLE, TENN. 37243
AND U.S. TENNESSEE VALLEY AUTHORITY, CHATTANOOGA, TENN. 37402
A FOLDER DESCRIBING TOPOGRAPHIC MAPS AND SYMBOLS IS AVAILABLE ON REQUEST

Revisions shown in purple and woodland compiled in cooperation
with State of North Carolina agencies from aerial photographs
taken 1987 and other sources. This information not field checked
Map edited 1990

ROAD CLASSIFICATION (TVA 200-NW)	
Primary highway, hard surface	Light-duty road, hard or improved surface
Secondary highway, hard surface	Unimproved road
Interstate Route	U. S. Route
	State Route

BALD CREEK, N.C. - TENN.
35082-H4-TF-024

1939
PHOTOREVISED 1990
DMA 4555 IV NW-SERIES V842