

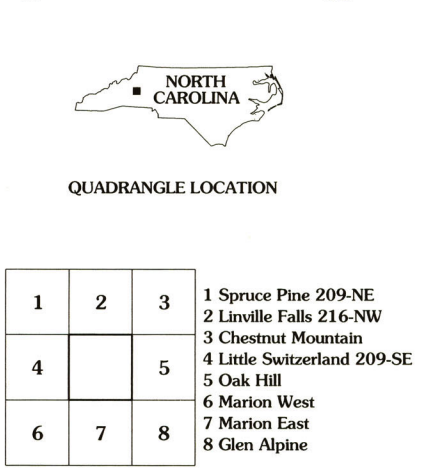
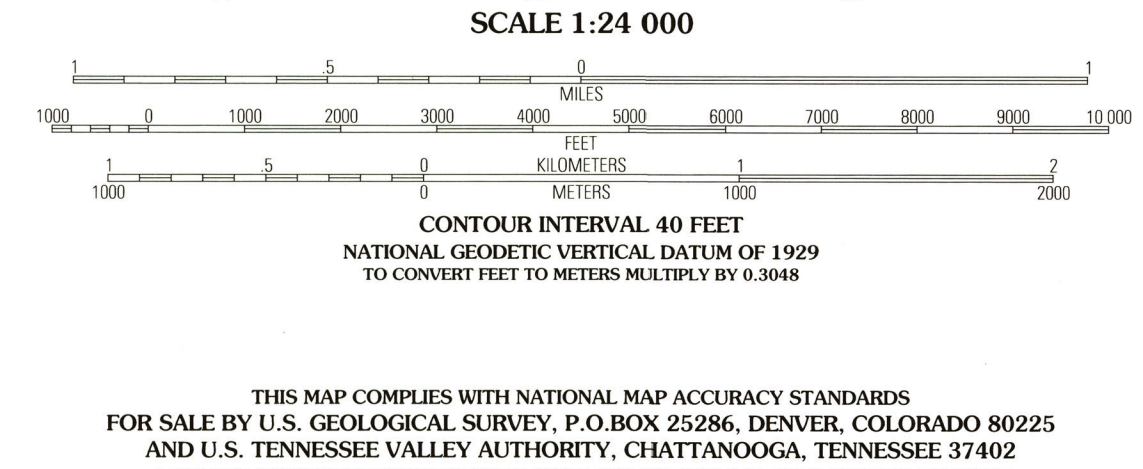
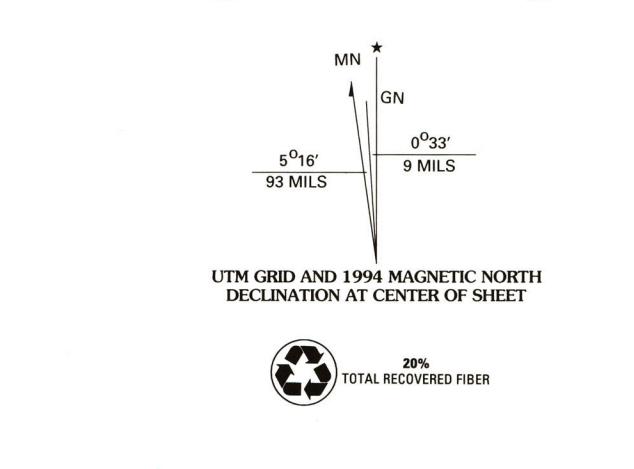
Produced by the U.S. Geological Survey
Revised by the U.S. Forest Service

This map covers part of the Tennessee Valley Authority Watershed Area. Compiled from aerial photographs taken 1947. Revised from aerial photographs taken 1993. Partial field check by U.S. Forest Service 1994.

North American Datum of 1927 (NAD 27). Projection and 10 000-foot ticks: North Carolina coordinate system (Lambert conformal conic). Blue 1000-meter Universal Transverse Mercator ticks, zone 17.

North American Datum of 1983 (NAD 83) is shown by dashed corner ticks. The values of the shift between NAD 27 and NAD 83 for 7.5-minute intersections are obtainable from National Geodetic Survey NADCON software.

Non-National Forest System lands within the National Forest. Inholdings may exist in other National or State reservations. This map is not a legal land line or ownership document. Public lands are subject to change and leasing, and may have access restrictions; check with local offices. Obtain permission before entering private lands.



HIGHWAYS AND ROADS	
Interstate	Primary highway
U. S.	Secondary highway
State	Light-duty road
Secondary State	Composition: Unspecified...
National Forest, suitable for passenger cars	Paved
National Forest, suitable for high clearance vehicles	Gravel
National Forest Trail	Dirt
	Unimproved; 4 wheel drive
	Trail
	Gate; Barrier

THIS MAP COMPLIES WITH NATIONAL MAP ACCURACY STANDARDS
FOR SALE BY U.S. GEOLOGICAL SURVEY, P.O. BOX 25286, DENVER, COLORADO 80225
AND U.S. TENNESSEE VALLEY AUTHORITY, CHATTANOOGA, TENNESSEE 37402
A FOLDER DESCRIBING TOPOGRAPHIC MAPS AND SYMBOLS IS AVAILABLE ON REQUEST

1	2	3	1 Spruce Pine 209-NE
4	5	6	2 Linville Falls 216-NW
7	8	9	3 Chestnut Mountain
			4 Little Switzerland 209-SE
			5 Oak Hill
			6 Marion West
			7 Marion East
			8 Glen Alpine

ASHFORD, NC
1994
DMA 4655 IV SW - SERIES V842
TVA 216-SW