



Mapped, edited, and published by the Geological Survey  
Control by USGS and USC&GS


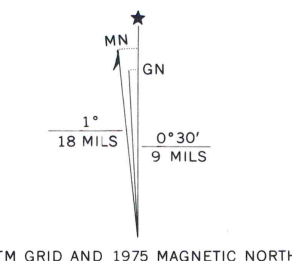
Topography from aerial photographs by multiplex methods  
Aerial photographs taken 1951-1952. Field check 1954

Polyconic projection. 1927 North American datum  
10,000-foot grid based on Michigan coordinate system,  
north zone

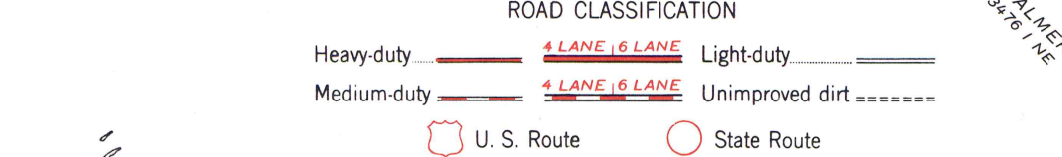
Red tint indicates area in which only  
landmark buildings are shown

1000-metre Universal Transverse Mercator grid ticks,  
zone 16, shown in blue

Revisions shown in purple compiled from aerial photographs  
taken 1975. This information not field checked



THIS MAP COMPLIES WITH NATIONAL MAP ACCURACY STANDARDS  
FOR SALE BY U.S. GEOLOGICAL SURVEY  
DENVER, COLORADO 80225, OR RESTON, VIRGINIA 22092  
A FOLDER DESCRIBING TOPOGRAPHIC MAPS AND SYMBOLS IS AVAILABLE ON REQUEST



NEGAUNEE SW, MICH.  
SW/4 NEGAUNEE 15' QUADRANGLE  
N4630-W8737.5/7.5

1954  
PHOTOREVISED 1975  
AMS 3477 II SW—SERIES V862