
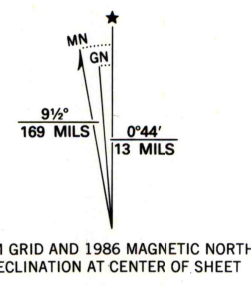
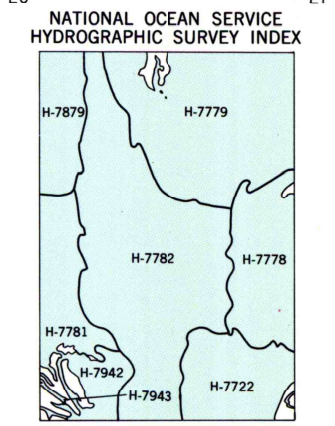


Produced by the United States Geological Survey and the National Ocean Service
Control by USGS and NOS/NOAA
Orthophotomaps prepared by the Geological Survey from aerial photographs taken April 5, 1972. Topography by photogrammetric methods from aerial photographs taken 1972. Field checked 1972. Map edited 1986. Supersedes Army Map Service map dated 1942.
Bathymetry compiled by the National Ocean Service from tide-coordinated hydrographic surveys. Selected hydrographic data compiled from USC&GS Chart 555 (1972). This information is not intended for navigational purposes.
Mean low water (dotted) line and mean high water (heavy solid) line compiled by NOS tide-coordinated aerial photographs. Apparent shoreline (outer edge of vegetation) shown by photomagey.
Projection and 10,000-foot grid ticks: Maryland coordinate system (Lambert conformal conic).
1000-meter Universal Transverse Mercator grid, zone 17 1927 North American Datum.
There may be private inholdings within the boundaries of the National or State reservations shown on this map.
To place on the predicted North American Datum 1983, move the projection lines 9 meters south and 30 meters west as shown by dashed corner ticks.



CONTOUR INTERVAL 5 FEET
NATIONAL GEODETIC VERTICAL DATUM OF 1929
BATHYMETRIC CONTOUR INTERVAL 1 METER WITH SUPPLEMENTARY 0.5 METER CONTOURS-DATUM IS MEAN LOW WATER
THE RELATIONSHIP BETWEEN THE TWO DATUMS IS VARIABLE

BASE MAP COMPLIES WITH NATIONAL MAP ACCURACY STANDARDS
BATHYMETRIC SURVEY DATA COMPLIES WITH INTERNATIONAL HYDROGRAPHIC ORGANIZATION (IHO) SPECIAL PUBLICATION 44 ACCURACY STANDARDS AND/OR STANDARDS USED AT THE DATE OF THE SURVEY
FOR SALE BY U. S. GEOLOGICAL SURVEY, DENVER, COLORADO 80225, OR RESTON, VIRGINIA 22092
AND NATIONAL OCEAN SERVICE, ROCKVILLE, MARYLAND 20852
A FOLDER DESCRIBING TOPOGRAPHIC MAPS AND SYMBOLS IS AVAILABLE ON REQUEST



SURVEY NUMBER	SURVEY DATE	SURVEY SCALE	SURVEY LINE SPACING (NAUT. MILES)
H-7772	1949	1:10,000	01-08
H-7779	1949	1:10,000	01-08
H-7781	1949	1:10,000	02-12
H-7782	1949	1:20,000	02-08
H-7879	1960	1:10,000	02-01
H-7942	1981	1:10,000	02-12
H-7943	1981	1:10,000	01-10

TERRAPIN SAND POINT, MD.
38075-A8-TB-024
1973
BATHYMETRY ADDED 1986
DMA 5860 III SW-SERIES V8330

ROAD CLASSIFICATION
No roads or trails in this area