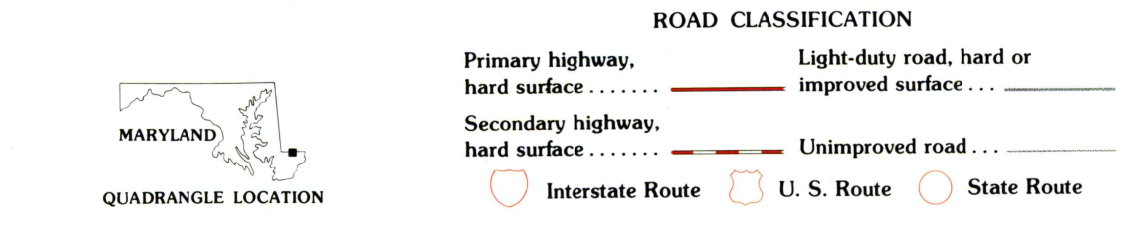
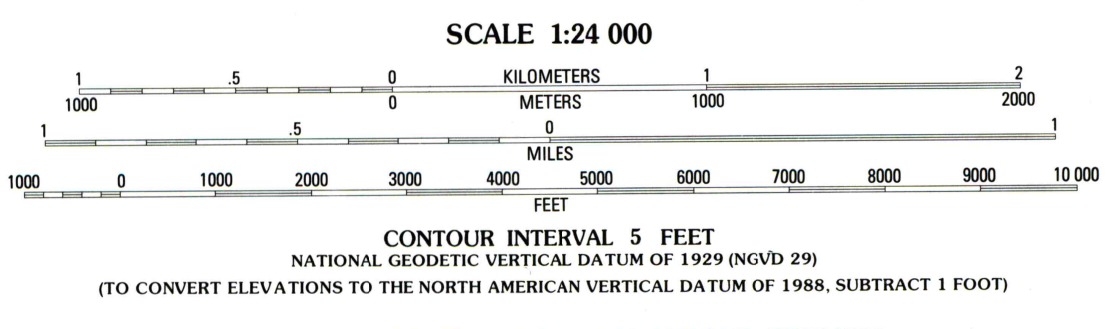
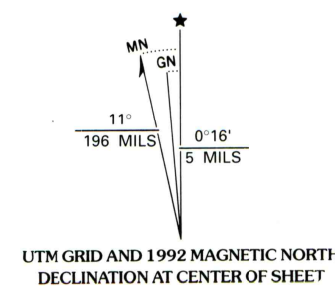


Produced by the United States Geological Survey
Control by USGS and NOS/NOAA
Compiled from aerial photographs taken 1989
Field checked 1991. Map edited 1992
North American Datum of 1983 (NAD 83). Projection and 1000-meter Universal Transverse Mercator grid, zone 18
10,000-foot grid ticks: Maryland and Delaware Coordinate systems of 1983
The difference between NAD 83 and North American Datum of 1927 (NAD 27) for 7.5-minute intersections is given in USGS Bulletin 1875. The NAD 27 is shown by dashed corner ticks



1	2	3	1 Laurel
			2 Trap Pond
			3 Millsboro
4		5	4 Delmar
			5 Whitesville
			6 Salisbury
6	7	8	7 Wango
			8 Ninepin Branch

ADJOINING 7.5' QUADRANGLE NAMES

PITTSVILLE, MD.-DEL.
38075-D4-TF-024
1992
DMA 5960 IV NW-SERIES V833

THIS MAP COMPLIES WITH NATIONAL MAP ACCURACY STANDARDS
FOR SALE BY U. S. GEOLOGICAL SURVEY, DENVER, COLORADO 80225, OR RESTON, VIRGINIA 22092
A FOLDER DESCRIBING TOPOGRAPHIC MAPS AND SYMBOLS IS AVAILABLE ON REQUEST