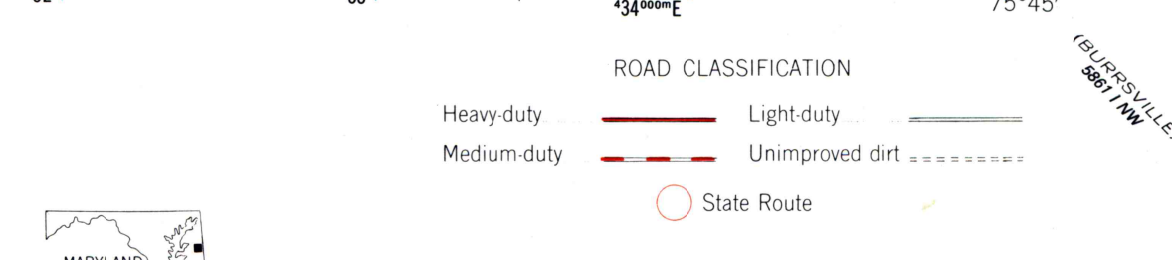
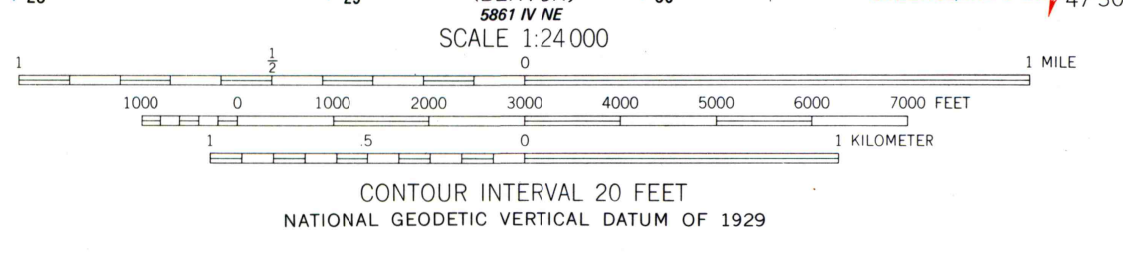
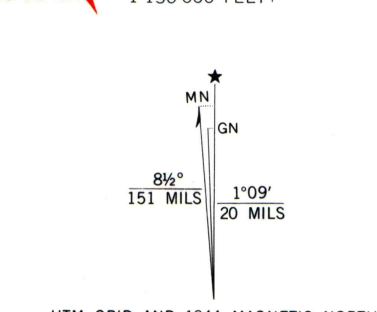


Map photos inspected 1982
No major culture or drainage changes observed

Control by USC&GS
Topography from aerial photographs by photogrammetric methods and by planetable surveys 1944. Aerial photographs taken 1942
Polyconic projection. 1927 North American datum
10,000-foot grid based on Maryland coordinate system
1000-meter Universal Transverse Mercator grid ticks, zone 18, shown in blue



THIS MAP COMPLIES WITH NATIONAL MAP ACCURACY STANDARDS
FOR SALE BY U.S. GEOLOGICAL SURVEY, RESTON, VIRGINIA 22092
A FOLDER DESCRIBING TOPOGRAPHIC MAPS AND SYMBOLS IS AVAILABLE ON REQUEST

GOLDSBORO, MD.
SE/4 BARCLAY 15' QUADRANGLE
N 3900 - W 7545 / 7.5
PHOTOINSPECTED 1982
1944