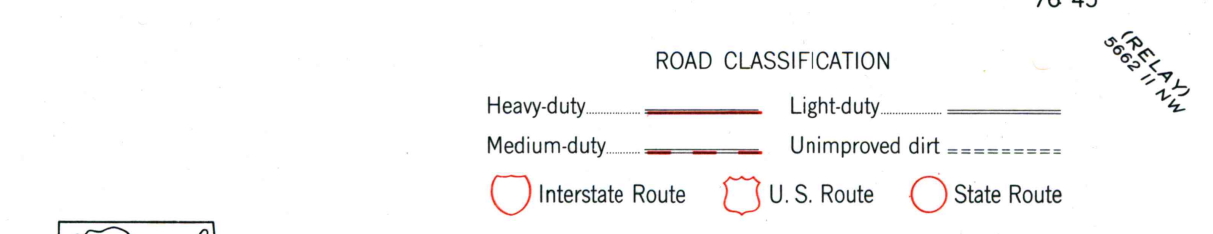
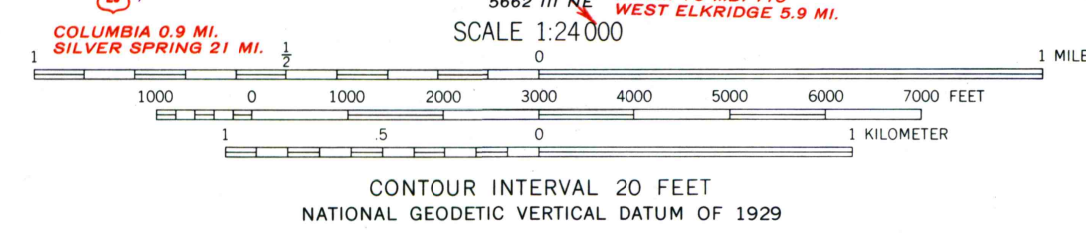
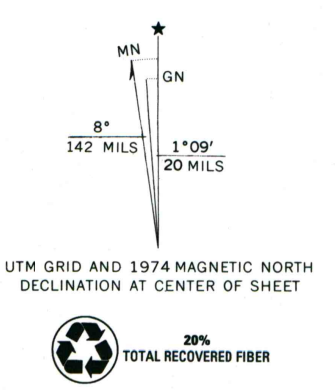




Mapped by the Army Map Service Edited and published by the Geological Survey Control by USGS and USC&GS Topography from aerial photographs by photogrammetric methods. Aerial photographs taken 1943 Culture revised by the Geological Survey 1953 Polyconic projection. 1927 North American datum 10,000-foot grid based on Maryland coordinate system 1000-meter Universal Transverse Mercator grid ticks, zone 18, shown in blue Revisions shown in purple compiled by the Geological Survey from aerial photographs taken 1966 and 1974 This information not field checked Purple tint indicates extension of urban areas



THIS MAP COMPLIES WITH NATIONAL MAP ACCURACY STANDARDS FOR SALE BY U.S. GEOLOGICAL SURVEY, RESTON, VIRGINIA 22092 A FOLDER DESCRIBING TOPOGRAPHIC MAPS AND SYMBOLS IS AVAILABLE ON REQUEST

ELLICOTT CITY, MD. N3915-W7645/7.5 1953 PHOTOREVISED 1966 AND 1974 AMS 5662 IV SE-SERIES V833

