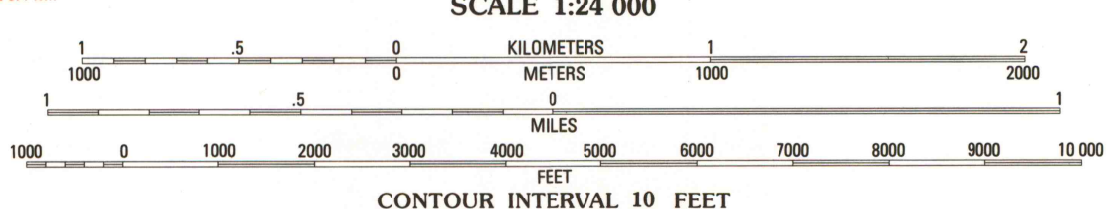
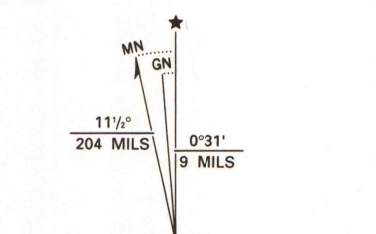
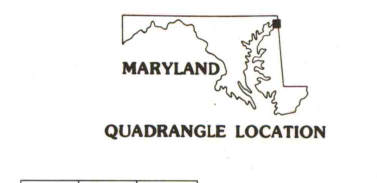


Produced by the United States Geological Survey in cooperation with Delaware Geological Survey  
Control by USGS and NOS/NOAA  
Compiled from aerial photographs taken 1989  
Field checked 1991. Map edited 1992  
Selected hydrographic data compiled from NOS charts 570 (1941) and 572 (1947). This information is not intended for navigational purposes  
North American Datum of 1983 (NAD 83). Projection and 1 000-meter grid: Universal Transverse Mercator, zone 18  
10 000-foot ticks: Maryland and Delaware Coordinate Systems of 1983  
1927 North American Datum (NAD 27) is shown by dashed corner ticks  
The values of the shift between NAD 83 and NAD 27 for 7.5-minute intersections are given in USGS Bulletin 1875  
There may be private inholdings within the boundaries of the National or State reservations shown on this map  
Gray tint indicates areas in which only landmark buildings are shown  
Fine red dashed lines indicate selected fence and field lines where generally visible on aerial photographs. This information is unchecked



CONTOUR INTERVAL 10 FEET  
NATIONAL GEODETIC VERTICAL DATUM OF 1929 (NGVD 29)  
(TO CONVERT ELEVATIONS TO THE NORTH AMERICAN VERTICAL DATUM OF 1988, SUBTRACT 1 FOOT)  
DEPTH CURVES AND SOUNDINGS IN FEET, DATUM IS MEAN LOWER LOW WATER  
THE RELATIONSHIP BETWEEN THE TWO DATUMS IS VARIABLE  
SHORELINE SHOWN REPRESENTS THE APPROXIMATE LINE OF MEAN HIGH WATER  
THE MEAN RANGE OF TIDE IS 2.3 FEET  
THIS MAP COMPLIES WITH NATIONAL MAP ACCURACY STANDARDS  
FOR SALE BY U.S. GEOLOGICAL SURVEY, DENVER, COLORADO 80225, OR RESTON, VIRGINIA 22092  
A FOLDER DESCRIBING TOPOGRAPHIC MAPS AND SYMBOLS IS AVAILABLE ON REQUEST



QUADRANGLE LOCATION

1	2	3
4	5	6
7	8	

ADJOINING 7.5' QUADRANGLE NAMES

- 1 Bay View
- 2 Newark West
- 3 Newark East
- 4 North East
- 5 St Georges
- 6 Earleville
- 7 Cecilton
- 8 Middletown

ROAD CLASSIFICATION

- Primary highway, hard surface
- Secondary highway, hard surface
- Unimproved road
- Light-duty road, hard or improved surface
- Unimproved road
- Interstate Route
- U. S. Route
- State Route

ELKTON, MD.-DEL.  
39075-E7-1F-024  
1992