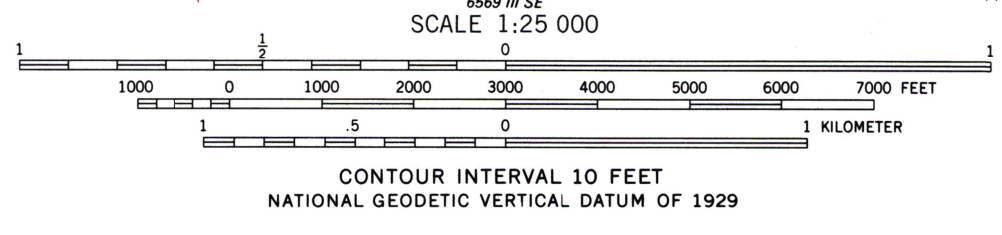
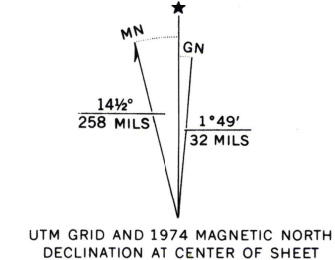


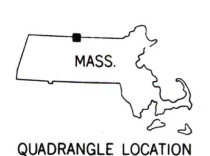
Mapped, edited, and published by the Geological Survey
Control by USGS, NOS/NOAA, and Massachusetts Geodetic Survey
Topography by planetable surveys 1937 and 1943
Revised from aerial photographs taken 1972. Field checked 1974.
Polyconic projection. 1927 North American datum
10,000-foot grid ticks based on Massachusetts coordinate system,
mainland zone, and New Hampshire coordinate system
1000-meter Universal Transverse Mercator grid,
zone 18



ROAD CLASSIFICATION

Primary highway, hard surface	Light-duty road, hard or improved surface
Secondary highway, hard surface	Unimproved road

○ Interstate Route □ U. S. Route ○ State Route



MT. GRACE, MASS.—N. H.
N4237.5—W7215/7.5
1977
AMS 6569 III NE—SERIES V814

THIS MAP COMPLIES WITH NATIONAL MAP ACCURACY STANDARDS
FOR SALE BY U. S. GEOLOGICAL SURVEY, RESTON, VIRGINIA 22092
A FOLDER DESCRIBING TOPOGRAPHIC MAPS AND SYMBOLS IS AVAILABLE ON REQUEST