
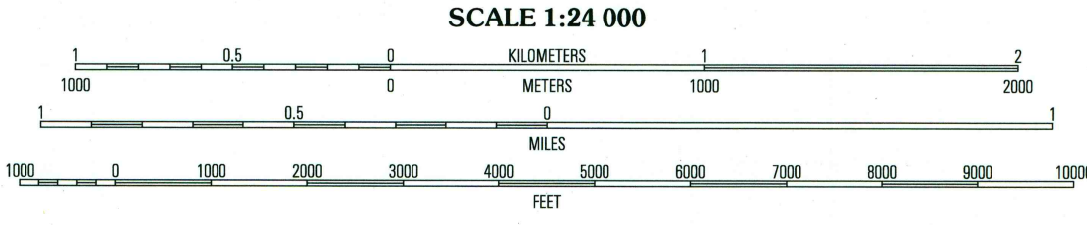



Produced by the United States Geological Survey in cooperation with Louisiana Department of Transportation and Development

Topography compiled 1950. Planimetry derived from imagery taken 1998 and other sources. Public Land Survey System and survey control current as of 1951. Boundaries current as of 2001. North American Datum of 1983 (NAD 83). Projection and 1000-meter grid: Universal Transverse Mercator, zone 16 10 000-foot ticks: Louisiana Coordinate System of 1983 (south zone)

North American Datum of 1927 (NAD 27) is shown by dashed corner ticks. The values of the shift between NAD 83 and NAD 27 for 7.5-minute intersections are obtainable from National Geodetic Survey NADCON software

Selected hydrographic data compiled from USC&GS chart 1270 (1955) This information is not intended for navigational purposes There may be private inholdings within the boundaries of the National or State reservations shown on this map Houses of worship, schools, and other labeled buildings verified 1951 This quadrangle covers a subsidence area



ADJOINING 7.5' QUADRANGLE NAMES LA 1960

1	2	3	1 North Islands
			2 North Islands
			3 Freemason Island
4		5	6 Curlew Islands
			7
6	7	8	8

NEW HARBOR ISLANDS, LA 1998 NIMA 8243 IV SE-SERIES V885

