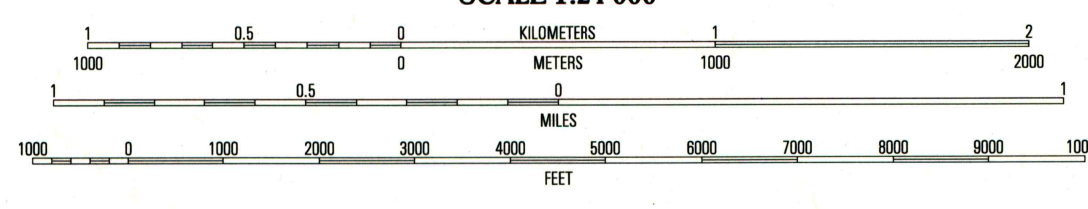



Produced by the United States Geological Survey  
Topography compiled 1989. Planimetry derived from imagery taken 1998 and other sources. Public Land Survey System and survey control current as of 1993  
North American Datum of 1983 (NAD 83). Projection and 1 000-meter grid: Universal Transverse Mercator, zone 16 10 000-foot ticks: Louisiana Coordinate System of 1983 (south zone). 2 500-meter ticks: Mississippi Coordinate System of 1983 (east zone)  
North American Datum of 1927 (NAD 27) is shown by dashed corner ticks. The values of the shift between NAD 83 and NAD 27 for 7.5-minute intersections are obtainable from National Geodetic Survey NADCON software  
There may be private inholdings within the boundaries of the National or State reservations shown on this map  
This quadrangle covers a subsidence area  
Landmark buildings verified 1993



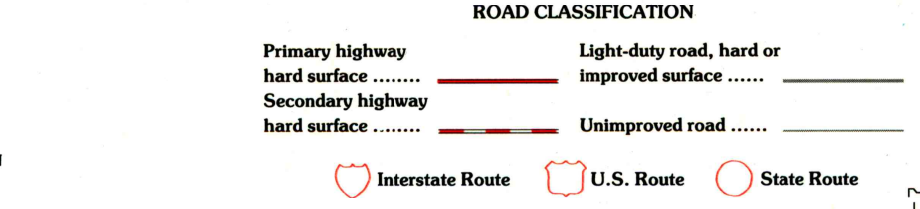
CONTOUR INTERVAL 5 FEET  
NATIONAL GEODETIC VERTICAL DATUM OF 1929  
TO CONVERT FROM FEET TO METERS, MULTIPLY BY 0.3048

THIS MAP COMPLIES WITH NATIONAL MAP ACCURACY STANDARDS  
FOR SALE BY U.S. GEOLOGICAL SURVEY, P. O. BOX 23286, DENVER, COLORADO 80225  
AND LOUISIANA DEPARTMENT OF TRANSPORTATION AND DEVELOPMENT, BATON ROUGE, LOUISIANA 70804  
A FOLDER DESCRIBING TOPOGRAPHIC MAPS AND SYMBOLS IS AVAILABLE ON REQUEST



1	2	3
4	5	6
7	8	9

ADJOINING 7.5' QUADRANGLE NAMES  
LA 157C



1	Hickory
2	Nicholson
3	Dead Tiger Creek
4	Siddell
5	Logtown
6	North Shore
7	Ripoles
8	English Lockout

HAASWOOD, LA-MS  
1998  
NIMA 8044 I SW-SERIES V885

