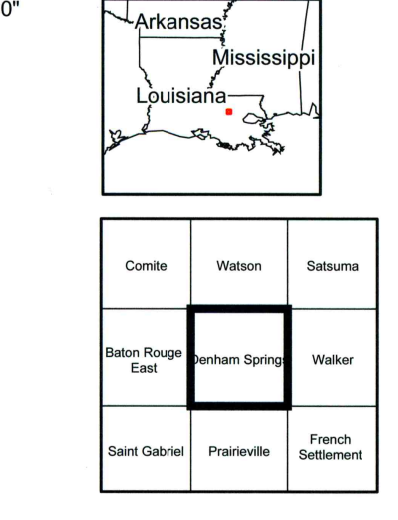
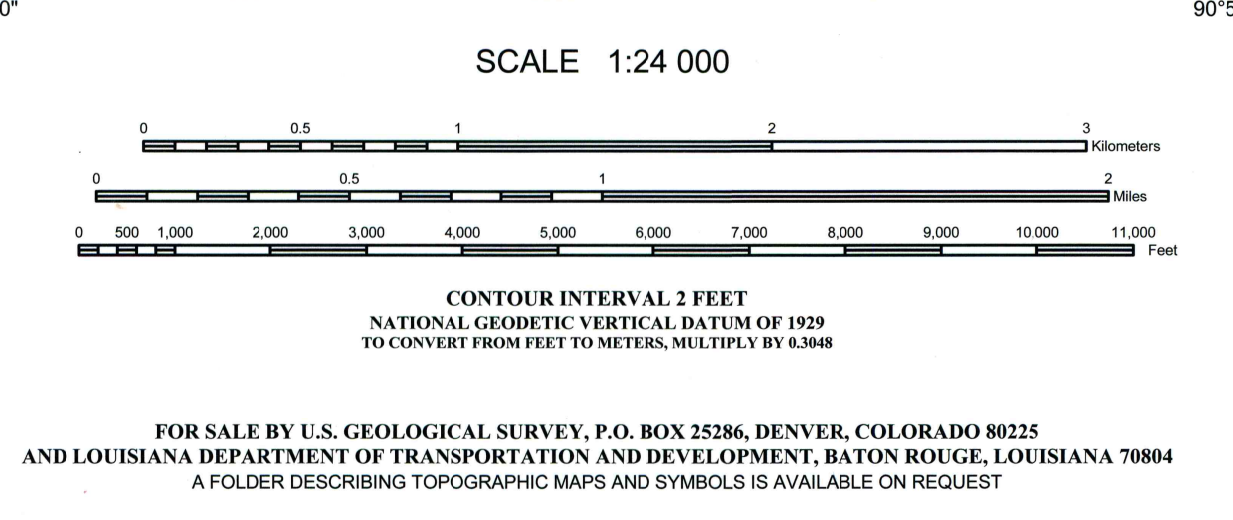
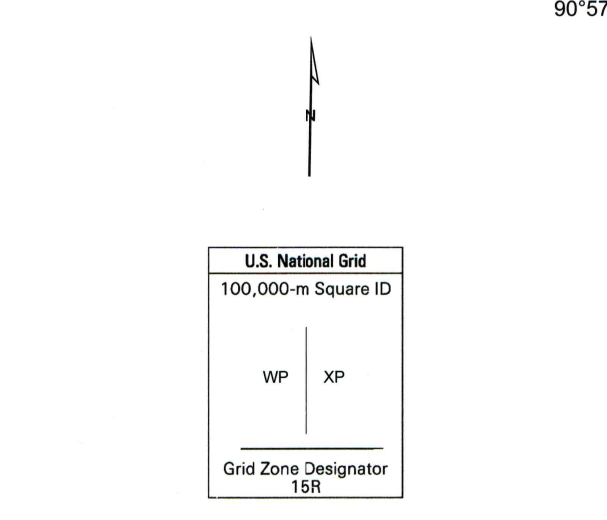


Produced by the United States Geological Survey
In cooperation with the Louisiana Department of Transportation
Topography derived using LIDAR provided by the State of Louisiana
Planimetry updated from 2004 imagery and other sources
Public Land Survey System and Survey Control, 1990
Boundaries.....2004
Woodland.....2004
Names provided by GNIS
UTM Grid Declination.....1°03' East
Magnetic North Declination.....1°03' East
This quadrangle covers a subsidence area
There may be private inholdings within the boundaries of the
National or State reservations shown on this map

North American Datum of 1983 (NAD 83). Projection and
1 000-meter grid: Universal Transverse Mercator, zone 15N
10 000-foot grid ticks: Louisiana Coordinate System (south zone)
The values of shift between NAD 83 and
NAD 27 for 7.5-minute intersections are obtainable from
National Geodetic Survey NADCON software



ROAD CLASSIFICATION

Primary highway hard surface	Light-duty road, hard or improved surface
Secondary highway hard surface	Unimproved road

Interstate Route U.S. Route State Route

DENHAM SPRINGS, LA

2006

NGA 7844 IV NW-SERIES V 885