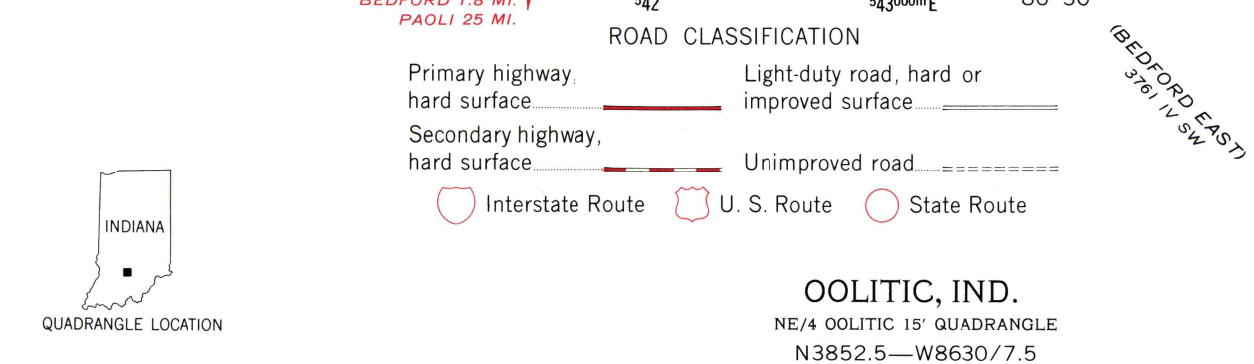
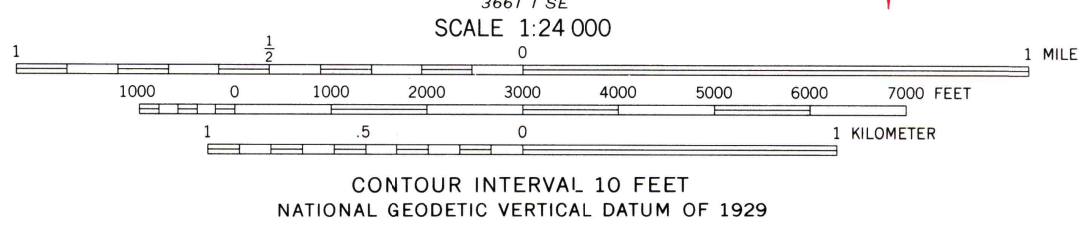
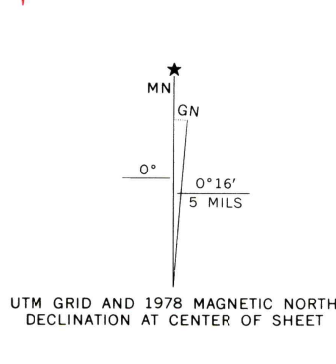


Mapped, edited, and published by the Geological Survey
Control by USGS, NOS/NOAA, and Indiana Flood Control and Water Resources Commission
Topography by photogrammetric methods from aerial photographs taken 1956. Field checked 1957. Revised 1974. Map edited 1978
Polyconic projection. 1927 North American datum
10,000-foot grid ticks based on Indiana coordinate system, west zone 16, shown in blue
Fine red dashed lines indicate selected fence and field lines where generally visible on aerial photographs. This information is unchecked



THIS MAP COMPLIES WITH NATIONAL MAP ACCURACY STANDARDS
FOR SALE BY U. S. GEOLOGICAL SURVEY, RESTON, VIRGINIA 22092
AND INDIANA DEPARTMENT OF NATURAL RESOURCES, INDIANAPOLIS, INDIANA 46204
A FOLDER DESCRIBING TOPOGRAPHIC MAPS AND SYMBOLS IS AVAILABLE ON REQUEST

OOLITIC, IND.
NE/4 OOLITIC 15' QUADRANGLE
N3852.5-W8630.7/7.5
1978
AMS 3661 1 NE-SERIES V851