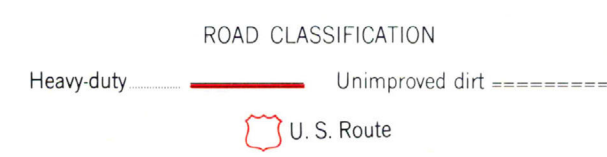
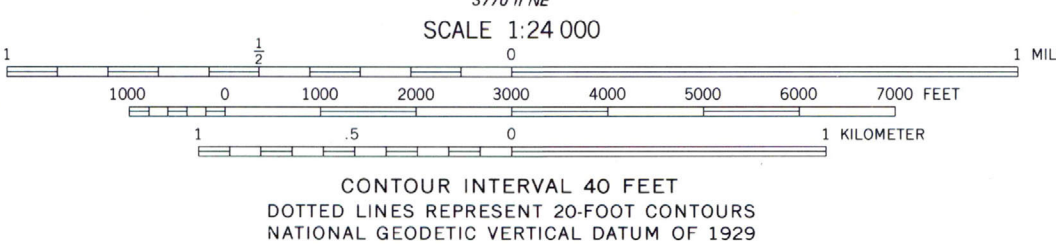
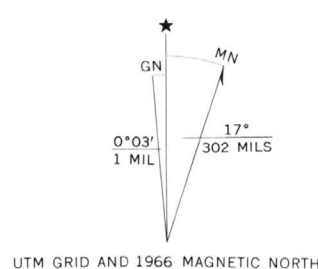


Mapped, edited, and published by the Geological Survey

Control by USGS and USC&GS. Topography by photogrammetric methods from aerial photographs taken 1965. Field checked 1966. Underwater contours by U.S. Bureau of Reclamation. Polyconic projection. 1927 North American datum. 10,000-foot grids based on Idaho coordinate system, east zone, and Wyoming coordinate system, west zone. 1000-meter Universal Transverse Mercator grid ticks, zone 12, shown in blue. Where omitted, land lines have not been established.



MOUNT BAIRD, IDAHO-WYO. N4315-W11100/7.5 1966 AMS 3770 1 SE-SERIES V893

THIS MAP COMPLIES WITH NATIONAL MAP ACCURACY STANDARDS FOR SALE BY U.S. GEOLOGICAL SURVEY, DENVER, COLORADO 80225, OR RESTON, VIRGINIA 22092. A FOLDER DESCRIBING TOPOGRAPHIC MAPS AND SYMBOLS IS AVAILABLE ON REQUEST.

