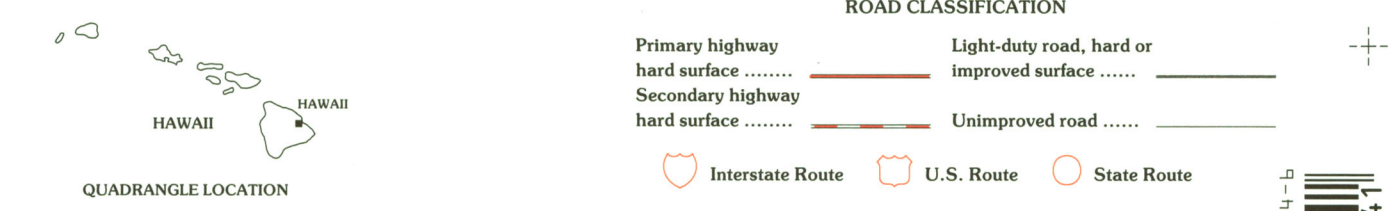
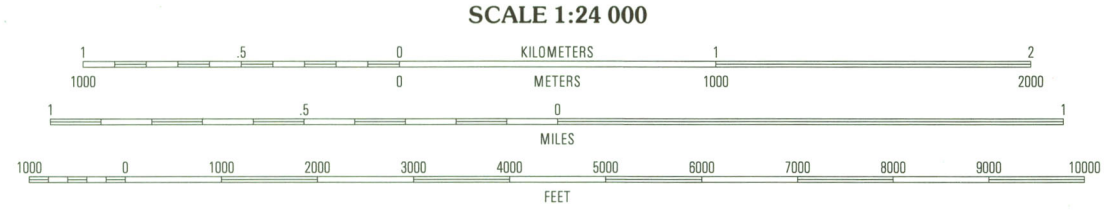
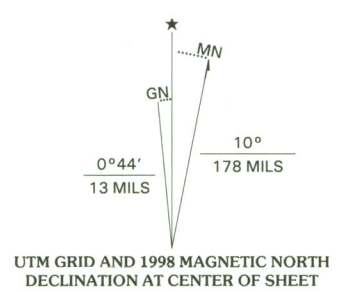


Produced by the United States Geological Survey in cooperation with National Imagery and Mapping Agency
Topography compiled 1954. Planimetry derived from imagery taken 1997. Survey control current as of 1983. Contours that conflict with updated major features are dashed.
North American Datum of 1983 (NAD 83). Projection and 1000-meter grid: Universal Transverse Mercator, zone 5 10 000-foot ticks: Hawaii Coordinate System of 1983 (zone 1)
Old Hawaiian Datum is shown by dashed corner ticks. The values of the shift between NAD 83 and Old Hawaiian Datum for 7.5-minute intersections are obtainable from National Geodetic Survey NADCON software.
There may be private inholdings within the boundaries of the National or State reservations shown on this map.



QUADRANGLE LOCATION

1	2	3
4	5	6
6	7	8

ADJOINING 7.5' QUADRANGLE NAMES

- 1 Pua Akala
- 2 Akaka Falls
- 3 Puaohou
- 4 Upper Piihonua
- 5 Hilo
- 6 Kalaup
- 7 Pua Makaala
- 8 Mountain View



THIS MAP COMPLIES WITH NATIONAL MAP ACCURACY STANDARDS
FOR SALE BY U.S. GEOLOGICAL SURVEY, P.O. BOX 25286, DENVER, COLORADO 80225
A FOLDER DESCRIBING TOPOGRAPHIC MAPS AND SYMBOLS IS AVAILABLE ON REQUEST

PIIHONUA, HI
1997
NIMA 5911 11 NW-SERIES W833

