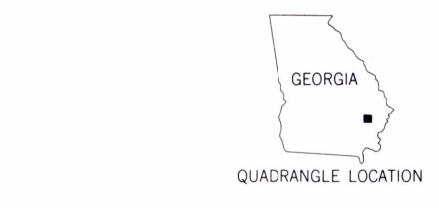
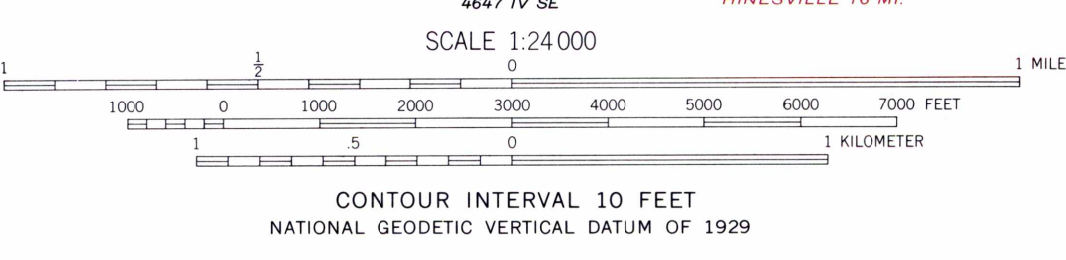
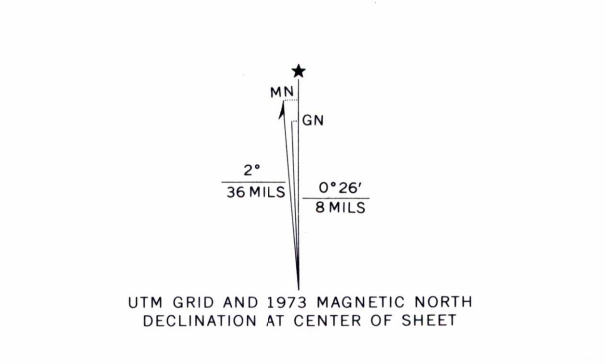


Map by the Army Map Service
Published for civil use by the Geological Survey
Control by USC&GS, USCE, and Georgia Geodetic Survey
Topography from aerial photographs by photogrammetric methods
Aerial photographs taken 1947. Planimetric detail revised from
aerial photographs taken 1957. Field check 1958
Polyconic projection. 1927 North American datum
10,000-foot grid based on Georgia coordinate system,
east zone
1000-meter Universal Transverse Mercator grid ticks,
zone 17, shown in blue
Revisions shown in purple compiled by the Geological Survey in
cooperation with State of Georgia agencies from aerial
photographs taken 1973. This information not field checked



GLENNVILLE NE, GA.
NE/4 GLENNVILLE 15' QUADRANGLE
N3152.5-W8145/7.5
1958
PHOTOREVISED 1973
AMS 4647 IV N2-SERIES V845

THIS MAP COMPLIES WITH NATIONAL MAP ACCURACY STANDARDS
FOR SALE BY U. S. GEOLOGICAL SURVEY, RESTON, VIRGINIA 22092
A FOLDER DESCRIBING TOPOGRAPHIC MAPS AND SYMBOLS IS AVAILABLE ON REQUEST