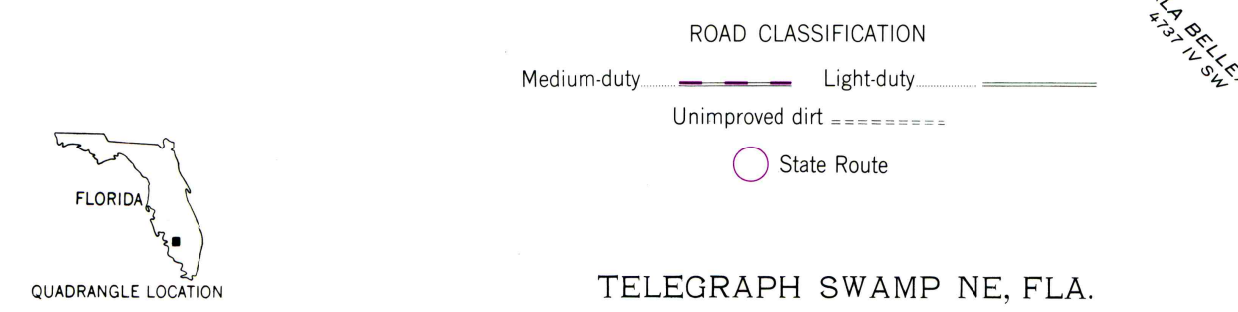
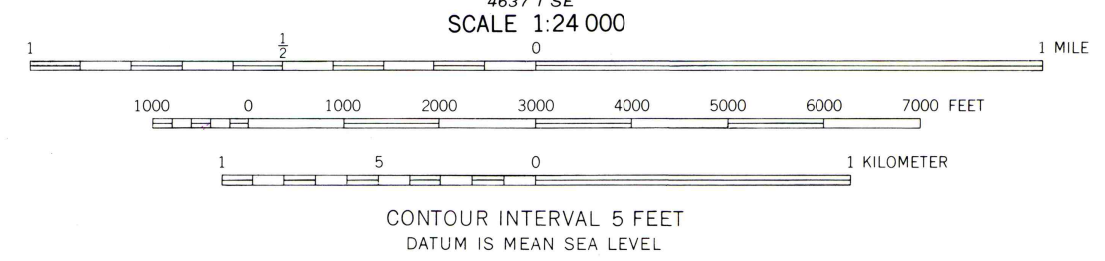
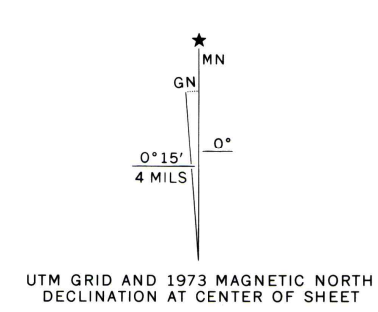


Mapped, edited, and published by the Geological Survey  
Control by USGS and USC&GS  
Culture and drainage in part compiled from aerial photographs  
taken 1951-1952. Topography by planetable surveys 1956  
Polyconic projection 1927 North American datum  
10,000-foot grids based on Florida coordinate system,  
east and west zones  
1000-meter Universal Transverse Mercator grid ticks,  
zone 17, shown in blue  
Revisions shown in purple compiled from aerial photographs  
taken 1973. This information not field checked



THIS MAP COMPLIES WITH NATIONAL MAP ACCURACY STANDARDS  
FOR SALE BY U. S. GEOLOGICAL SURVEY  
DENVER, COLORADO 80225, OR RESTON, VIRGINIA 22092  
A FOLDER DESCRIBING TOPOGRAPHIC MAPS AND SYMBOLS IS AVAILABLE ON REQUEST

TELEGRAPH SWAMP NE, FLA.  
N2652.5-W8130.7/5  
1956  
PHOTOREVISED 1973  
AMS 4637 I NE-SERIES V847