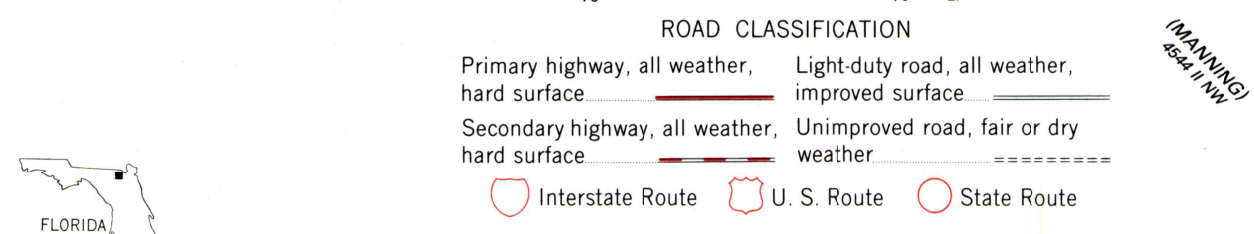
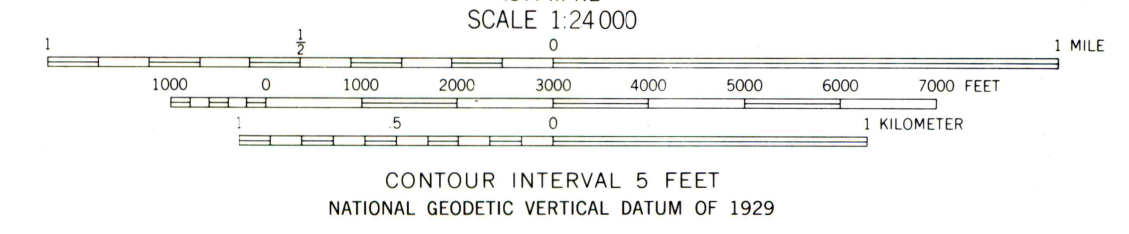
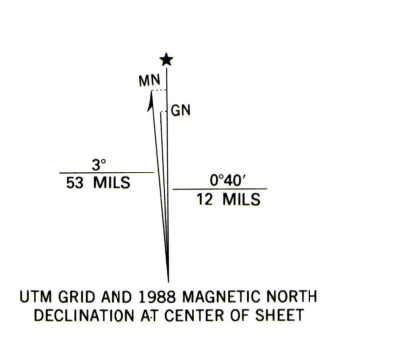


Mapped, edited, and published by the Geological Survey  
Control by USGS and USC&GS  
Topography by photogrammetric methods from aerial photographs  
taken January 1965 and February 1966. Field checked 1969.  
Polyconic projection. 1927 North American datum  
10,000-foot grid based on Florida coordinate system, north zone  
1000-meter Universal Transverse Mercator grid ticks,  
zone 17, shown in blue  
There may be private inholdings within the boundaries of  
the National or State reservations shown on this map  
To place on the predicted North American Datum 1983,  
move the projection lines 22 meters south and  
15 meters west as shown by dashed corner ticks



THIS MAP COMPLIES WITH NATIONAL MAP ACCURACY STANDARDS  
FOR SALE BY U. S. GEOLOGICAL SURVEY, DENVER, COLORADO 80225, OR RESTON, VIRGINIA 22092  
A FOLDER DESCRIBING TOPOGRAPHIC MAPS AND SYMBOLS IS AVAILABLE ON REQUEST

Revisions shown in purple compiled from aerial photographs  
taken 1983 and other sources. This information not  
field checked. Map edited 1988

SANDERSON NORTH, FLA.  
30082-C3-TF-024  
1969  
PHOTOREVISED 1988  
DMA 4544 IV SE-SERIES V847