

Mapped, edited, and published by the Geological Survey

Control by USGS and USC&GS

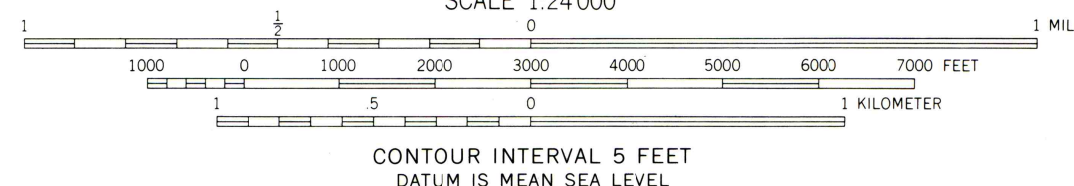
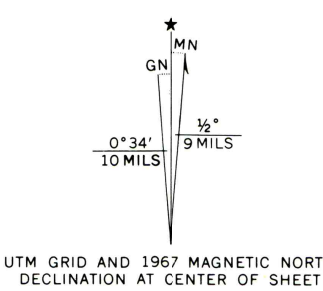
Topography by photogrammetric methods from aerial photographs taken 1964. Field checked 1966 and 1967

Polyconic projection. 1927 North American datum. 10,000-foot grid based on Florida coordinate system, west zone 1000-meter Universal Transverse Mercator grid ticks, zone 17, shown in blue

Fine red dashed lines indicate selected fence and field lines where generally visible on aerial photographs. This information is unchecked

Map photoinspected 1984

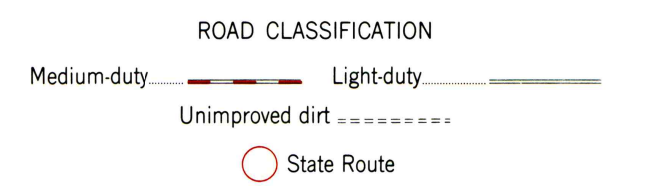
No major culture or drainage changes observed



CONTOUR INTERVAL 5 FEET  
DATUM IS MEAN SEA LEVEL



QUADRANGLE LOCATION



THIS MAP COMPLIES WITH NATIONAL MAP ACCURACY STANDARDS  
FOR SALE BY U.S. GEOLOGICAL SURVEY, DENVER, COLORADO 80225  
OR RESTON, VIRGINIA 22092  
A FOLDER DESCRIBING TOPOGRAPHIC MAPS AND SYMBOLS IS AVAILABLE ON REQUEST

RUTLAND, FLA.  
N2845—W8207.5/7.5

1967  
PHOTOINSPECTED 1984  
AMS 4541 1 SW—SERIES V847