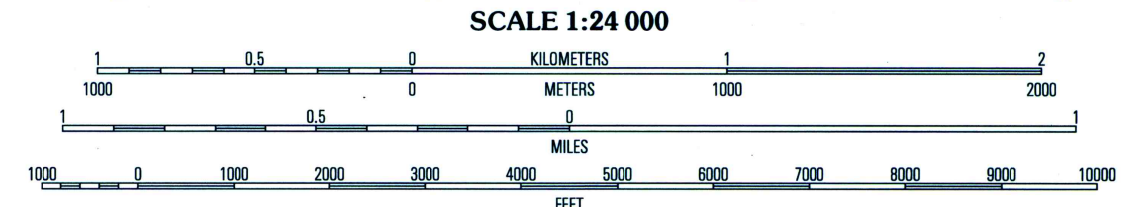
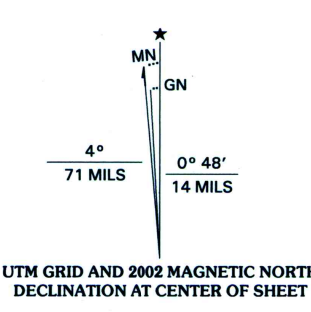


Produced by the United States Geological Survey in cooperation with State of Florida agencies. Topography compiled 1954. Planimetry derived from imagery taken 1958 and other sources. Public Land Survey System and survey control current as of 1954. Boundaries current as of 2001. Hydrography from NOS Chart 1258 (1:80 000). This information is not intended for navigational purposes. North American Datum of 1983 (NAD 83). Projection and 1000-meter grid: Universal Transverse Mercator, zone 17. 2 500-meter ticks: Florida Coordinate System of 1983 (west zone). North American Datum of 1927 (NAD 27) is shown by dashed corner ticks. The values of the shift between NAD 83 and NAD 27 for 7.5-minute intersections are obtainable from National Geodetic Survey NADCON software. There may be private inholdings within the boundaries of the National or State reservations shown on this map.



CONTOUR INTERVAL 10 FEET SUPPLEMENTARY CONTOUR INTERVAL 5 FEET NATIONAL GEODETIC VERTICAL DATUM OF 1929 (TO CONVERT ELEVATIONS TO THE NORTH AMERICAN VERTICAL DATUM OF 1988, SUBTRACT 1 FOOT) TO CONVERT FROM FEET TO METERS, MULTIPLY BY 0.3048 SOUNDINGS IN FEET - DATUM IS MEAN LOW WATER THE MEAN RANGE OF TIDE IS APPROXIMATELY 2 FEET

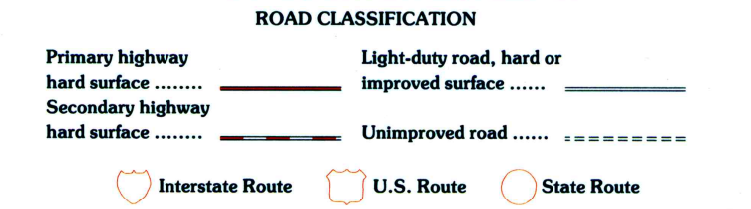
THIS MAP COMPLIES WITH NATIONAL MAP ACCURACY STANDARDS FOR SALE BY U.S. GEOLOGICAL SURVEY, P.O. BOX 25286, DENVER, COLORADO 80225 A FOLDER DESCRIBING TOPOGRAPHIC MAPS AND SYMBOLS IS AVAILABLE ON REQUEST



ADJOINING 7.5' QUADRANGLE NAMES

1	2	3	4
5	6	7	8

1 2 Arpeka
3 Port Richey NE
4 5 Flay Junction
6 Tarpon Springs
7 Odessa
8 Odessa



PORT RICHEY, FL 1998 NIMA 4440 1 SW-SERIES V847

