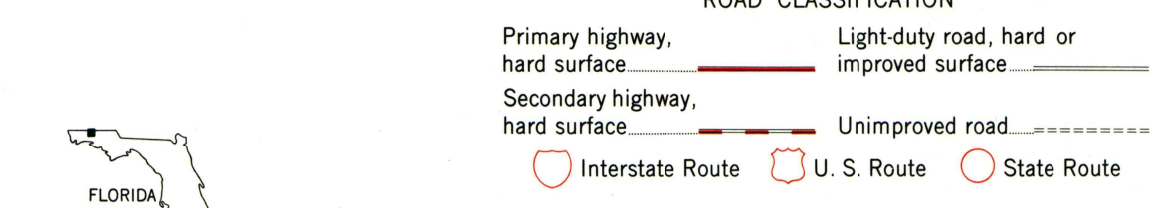
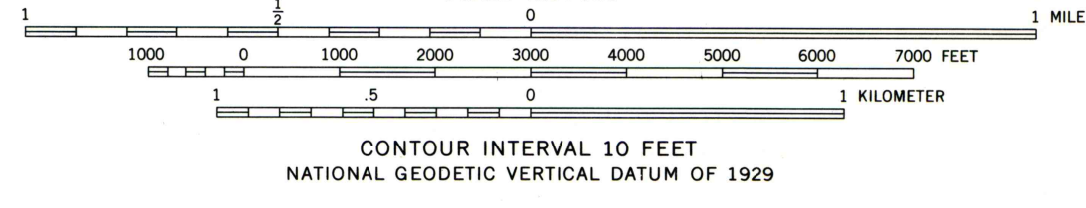
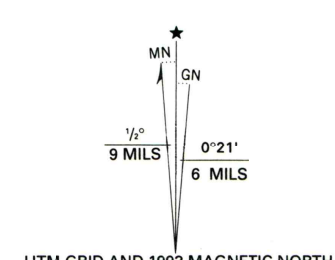


Produced by the United States Geological Survey  
Control by USGS, NOS/NOAA, and Florida Geodetic Survey  
Topography by photogrammetric methods from aerial photographs  
taken March 1973. Field checked 1973  
Projection: Florida coordinate system, north zone  
(Lambert conformal conic)  
10,000-foot grid ticks: Florida coordinate system,  
north zone and Alabama coordinate system, east zone  
1000-meter Universal Transverse Mercator grid ticks, zone 16, shown in blue  
1927 North American Datum (NAD 27)  
North American Datum of 1983 (NAD 83) is shown by dashed corner ticks  
The values of the shift between NAD 27 and NAD 83 for 7.5-minute  
intersections are given in USGS Bulletin 1875  
Fine red dashed lines indicate selected fence and field lines where  
generally visible on aerial photographs. This information is unchecked  
Photinspected from 1990 source; no major culture or drainage  
changes observed. Boundaries revised and names verified 1993



THIS MAP COMPLIES WITH NATIONAL MAP ACCURACY STANDARDS  
FOR SALE BY U.S. GEOLOGICAL SURVEY, DENVER, COLORADO 80225, OR RESTON, VIRGINIA 22092  
A FOLDER DESCRIBING TOPOGRAPHIC MAPS AND SYMBOLS IS AVAILABLE ON REQUEST



Revision shown in purple and woodland compiled in  
cooperation with State of Florida agencies from  
aerial photographs taken 1984 and other sources. This  
information not field checked. Map edited 1987

PAXTON, FLA.-ALA.  
30086-H3-TF-024  
1973  
PHOTOREVISED 1987  
MINOR REVISION 1993  
DMA 3743 IV NE - SERIES V847