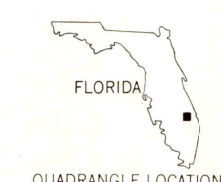
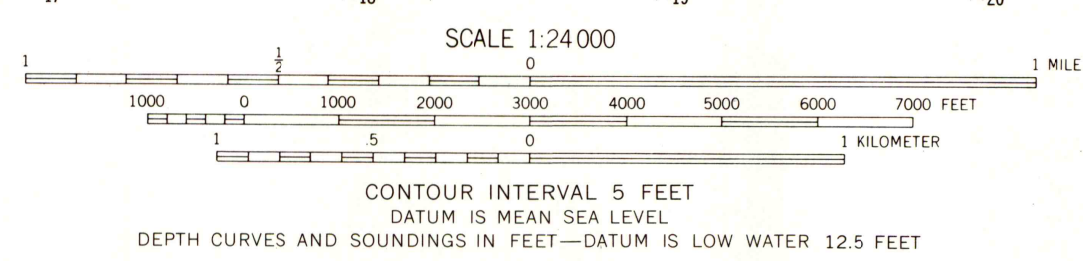
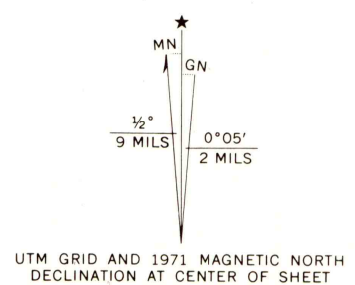


Mapped, edited, and published by the Geological Survey
Control by USGS and USC&GS
Orthophotomosaic by photogrammetric methods from aerial photographs
taken January 1970. Field checked 1971
Selected hydrographic data compiled from USC&GS Chart 855 SC (1970)
This information is not intended for navigational purposes
Polyconic projection. 1927 North American datum
10,000-foot grid based on Florida coordinate system, east zone
1000-meter Universal Transverse Mercator grid ticks, zone 17,
shown in blue



ROAD CLASSIFICATION
No roads or trails in this area

THIS MAP COMPLIES WITH NATIONAL MAP ACCURACY STANDARDS
FOR SALE BY U.S. GEOLOGICAL SURVEY, WASHINGTON, D. C. 20242
A FOLDER DESCRIBING TOPOGRAPHIC MAPS AND SYMBOLS IS AVAILABLE ON REQUEST

OKEECHOBEE SE, FLA.
N2700—W8045/7.5

1971

AMS 4838 III SE—SERIES V847