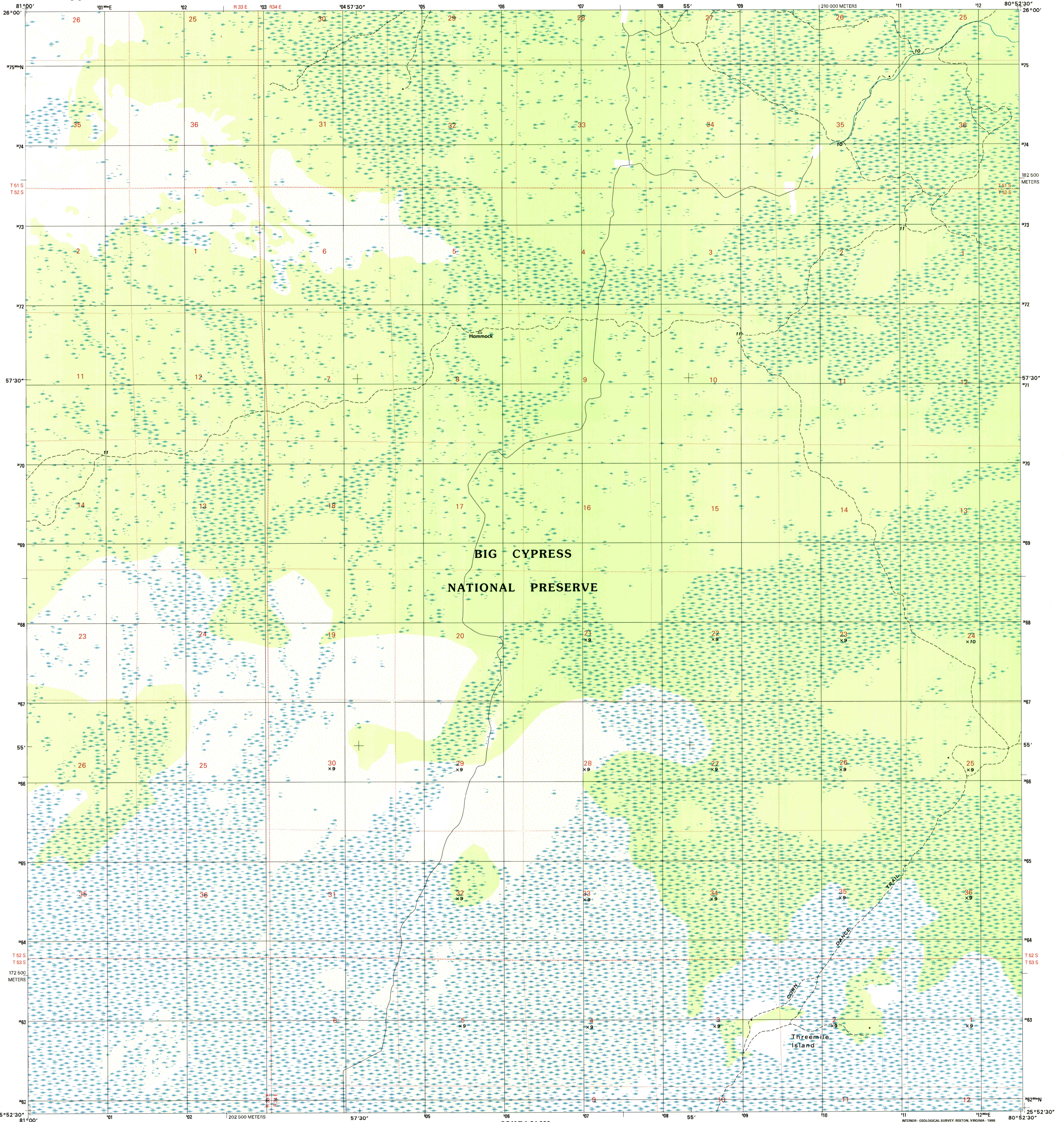




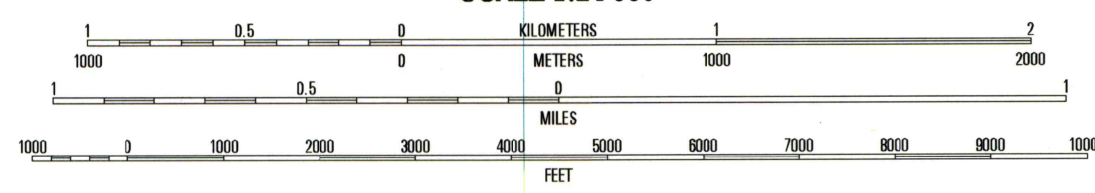
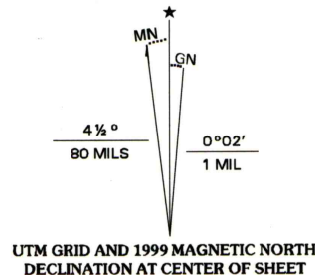
U.S. DEPARTMENT OF THE INTERIOR
U.S. GEOLOGICAL SURVEY



NORTH OF FIFTY MILE BEND QUADRANGLE
FLORIDA-COLLIER CO.
7.5-MINUTE SERIES (TOPOGRAPHIC)



Produced by the United States Geological Survey
Topography compiled 1973. Planimetry derived from imagery taken 1995 and other sources. Public Land Survey System and survey control current as of 1973.
North American Datum of 1983 (NAD 83). Projection and 1 000-meter grid: Universal Transverse Mercator, zone 17
2 500-meter ticks: Florida Coordinate System of 1983 (east zone)
North American Datum of 1927 (NAD 27) is shown by dashed corner ticks. The values of the shift between NAD 83 and NAD 27 for 7.5-minute intersections are obtainable from National Geodetic Survey NADCON software.
There may be private inholdings within the boundaries of the National or State reservations shown on this map.
Dotted land lines established by private survey.
Landmark buildings verified 1973.



ENTIRE AREA BELOW 15 FEET
NATIONAL GEODETIC VERTICAL DATUM OF 1929
TO CONVERT FROM FEET TO METERS, MULTIPLY BY 0.3048

THIS MAP COMPLIES WITH NATIONAL MAP ACCURACY STANDARDS
FOR SALE BY U.S. GEOLOGICAL SURVEY, P.O. BOX 25286, DENVER, COLORADO 80225
A FOLDER DESCRIBING TOPOGRAPHIC MAPS AND SYMBOLS IS AVAILABLE ON REQUEST



QUADRANGLE LOCATION

1	2	3
4	5	6
7	8	

- 1 Thompson Pine Island
- 2 West Of Horseshoe Head
- 3 Horseshoe Head
- 4 Monroe Station NE
- 5 North Of Forty Mile Bend
- 6 Monroe Station
- 7 Fifty Mile Bend
- 8 Forty Mile Bend

ADJOINING 7.5' QUADRANGLE NAMES

ROAD CLASSIFICATION

- Primary highway hard surface
- Secondary highway hard surface
- Light-duty road, hard or improved surface
- Unimproved road
- Interstate Route
- U.S. Route
- State Route

NORTH OF FIFTY MILE BEND, FL

1995

NIMA 4835 IV NW-SERIES V847

